



VESTLAKE COMMUNITIES
COVENANTS, CONDITIONS AND
RESTRICTIONS
AND RELATED DOCUMENTS

VESTLAKE COMMUNITIES

COVENANTS, CONDITIONS AND RESTRICTIONS

THIS INSTRUMENT PREPARED BY:
Kathryn S. Carver
Lange, Simpson, Robinson and Somerville
1700 First Alabama Bank Building
Birmingham, Alabama 35203

**TABLE OF CONTENTS
VESTLAKE COMMUNITIES
COVENANTS, CONDITIONS AND RESTRICTIONS**

<u>Item</u>		<u>No.</u>
ARTICLE I - DEFINITIONS		
1.01	Additional Property	2
1.02	ARC	2
1.03	Architectural Standards	2
1.04	Articles of Incorporation	2
1.05	Assessment	2
1.06	Association	2
1.07	Attic	2
1.08	Basement	2
1.09	Board	2
1.10	Bulk Storage Area	2
1.11	Bylaws	2
1.12	Common Areas	3
1.13	Common Expenses	3
1.14	Covenants	4
1.15	Developer	4
1.16	Development	4
1.17	Dwelling	4
1.18	Golf Facilities	4
1.19	Golf Property	5
1.20	Governmental Authority	5
1.21	Improvement	5
1.22	Institutional Mortgagee	5
1.23	Liberty Parkway	5
1.24	Living Space	5
1.25	Lot	6
1.26	Master Association	6
1.27	Master Association Board	6
1.28	Master Association Bylaws	6
1.29	Master Association Expenses	6
1.30	Mortgage	6
1.31	Mortgagee	6
1.32	Occupant	6
1.33	Owner	7
1.34	Property	7
1.35	Residential Use	7

1.36	Vestlake Property	7
1.37	Watershed Protective Covenants	7

ARTICLE II - PROPERTY SUBJECT TO COVENANTS

2.01	General	7
2.02	Additional Property	8
2.03	Right of Developer to Modify Restrictions with Respect to Lots Owned by Developer	9
2.04	Mutuality of Benefit and Obligation	9
2.05	Golf Facilities	9
2.06	Development of Property	9
2.07	Subdivision Plat	10

ARTICLE III - EASEMENTS

3.01	Grant of Nonexclusive Easements to Owners	10
3.02	Grant of Easement to Governmental Authorities	11
3.03	Reservation of Controlled Access Easement	11
3.04	Reservation of General Access Easement	13
3.05	Reservation of Easements With Respect to Common Areas	13
3.06	Reservation of Easement for Utilities	14
3.07	Reservation of Easements for Signs, Walks, Trails, Walls and Fences	15
3.08	Reservation of Maintenance Easement	15
3.09	Reservation of Environmental Easement	15
3.10	Watershed Protective Covenants	16
3.11	Landscaping by Owners on Easement Areas	16

ARTICLE IV - ASSOCIATION

4.01	Membership	16
4.02	Board	17
4.03	Voting Rights	17
4.04	Duties and Powers of Association	17
4.05	Agreements	18
4.06	Management by Developer or its Affiliates	18
4.07	Rules and Regulations	18
4.08	Indemnification	19

**ARTICLE V - ARCHITECTURAL REVIEW COMMITTEE, DEVELOPMENT
AND ARCHITECTURAL STANDARDS**

5.01	Committee Composition	19
5.02	Appointment and Removal of ARC Members	20
5.03	Procedure and Meetings	20
5.04	Architectural Standards	21
5.05	Approval of Plans and Specifications	21
5.06	Landscaping Approval	25
5.07	Construction Without Approval	25
5.08	Inspection	25
5.09	Subsurface Conditions	25
5.10	Limitation of Liability	26
5.11	Commencement and Completion of Construction	26
5.12	Sales and Construction Activities	27
5.13	Enforcement and Remedies	27
5.14	Compliance Certification	28
5.15	Repurchase Option	28

ARTICLE VI - USE AND DEVELOPMENT RESTRICTIONS

6.01	Use Restrictions	28
6.02	ARC Approval	29
6.03	Underground Utilities and Sanitary Sewer System	29
6.04	Building Setbacks	29
6.05	Siting of Dwellings	29
6.06	Trees	30
6.07	Height Limitations	30
6.08	Minimum Living Space	30
6.09	Maximum Living Space	30
6.10	Landscaping	30
6.11	Roofing	31
6.12	Exterior Lighting	32
6.13	Exterior Materials and Finishes	32
6.14	Chimneys	32
6.15	Garages	33
6.16	Fences	33
6.17	Windows, Window Treatments and Doors	33
6.18	Mailboxes	33
6.19	Utility Meters and HVAC Equipment	34
6.20	Satellite Dishes and Antennae	34
6.21	Driveways and Sidewalks	34
6.22	Outdoor Furniture, Recreational Facilities and Clotheslines	35

6.23	Pets and Animals	35
6.24	Trash, Rubbish and Nuisances	36
6.25	Recreational Vehicles and Machinery and Equipment	37
6.26	Signage	37
6.27	Tanks and Wells	38
6.28	Temporary Structures	38
6.29	Construction of Improvements	38
6.30	Subdivision and Interval Ownership	40
6.31	Swimming Pools and Tennis Courts	40
6.32	Traffic Regulations	40
6.33	Compliance with Governmental Regulations	41
6.34	Additional Regulations	41
6.35	Variances	41
6.36	Enforcement and Remedies	41

ARTICLE VII - MAINTENANCE RESPONSIBILITIES

7.01	Responsibilities of Owners	42
7.02	Responsibilities of Master Association and Association	43

ARTICLE VIII - COMMON AREA ASSESSMENTS

8.01	Assessments and Creation of Lien	44
8.02	Purpose of Assessments	45
8.03	Uniform Rate of Assessments	45
8.04	Computation of Annual Assessments	46
8.05	Special Assessments	48
8.06	Individual Assessments	49
8.07	Allocation of Assessments	49
8.08	Notice of Meetings and Quorum	49
8.09	Date of Commencement of Assessments	49
8.10	Effect of Non-Payment; Remedies of the Association	50
8.11	Subordination of Lien	52
8.12	Certificates	53

ARTICLE IX - CASUALTY, CONDEMNATION AND INSURANCE

9.01	Damage or Destruction to Common Areas	53
9.02	Damage or Destruction to Lots and Dwellings	54
9.03	Condemnation of Common Areas	54
9.04	Condemnation of Lots and Dwellings	55

9.05	Insurance	56
------	------------------	----

ARTICLE X - TERM AND AMENDMENTS

10.01	Term	57
10.02	Amendment by Developer	57
10.03	Amendments by Association	58
10.04	Restrictions on Amendment	58

ARTICLE XI - ENFORCEMENT

11.01	Authority and Enforcement	59
11.02	Procedure	59
11.03	Nonexclusive Remedies	59
11.04	Master Association Enforcement	60

ARTICLE XII - MISCELLANEOUS PROVISIONS

12.01	Control by Developer	60
12.02	Annexation	60
12.03	Legal Expenses	61
12.04	Severability	61
12.05	Captions and Headings	61
12.06	Pronouns and Plurals	61
12.07	Binding Effect	61
12.08	Conflict or Ambiguity	62
12.09	No Reverter	62
12.10	Interpretation	62
12.11	Right of Third Parties	62
12.12	No Trespass	62
12.13	No Partition	62
12.14	Reservation of Rights	62
12.15	Standards for Review	63
12.16	Oral Statements	63
12.17	Notices	63
12.18	Assignment	63
12.19	Further Assurances	64
12.20	No Waiver	64

EXHIBITS

- A** **Legal Description of Property**
- B** **Legal Description of Development**

**VESTLAKE COMMUNITIES
COVENANTS, CONDITIONS AND
RESTRICTIONS**

THESE VESTLAKE COMMUNITIES COVENANTS, CONDITIONS AND RESTRICTIONS ("Covenants") are made as of the 5th day of May, 1994, by LIBERTY PARK JOINT VENTURE, an Alabama general partnership ("Developer"), comprised of TORCHMARK DEVELOPMENT CORPORATION, an Alabama corporation, and DRUMMOND COMPANY, INC., an Alabama corporation.

R E C I T A L S:

A. Developer is the owner of the Property, as described in Section 1.34 below, and desires to own, develop, improve, lease and sell the Property for a planned community of approved Residential Use, as defined in Section 1.35 below, subject to these Covenants in order to protect the value and desirability of the Property and to have a flexible and reasonable method for the administration and maintenance of the Property.

B. Developer has heretofore caused the Association, as defined in Section 1.06 below, to be formed as an Alabama nonprofit corporation for the purpose of making Assessments, as defined in Section 1.05 below, and otherwise taking all action which the Association is authorized to undertake hereunder.

NOW, **ORE**, subject to the conditions and limitations described below, Developer does hereby proclaim that all of the Property shall be held, developed, improved, transferred, sold, conveyed, leased, occupied and used subject to these Covenants which shall be binding upon and inure to the benefit of all parties acquiring or having any right, title or interest in any portion of the Property and any of the Additional Property, as described in Section 1.01 below (but only to the extent Developer submits any portion of the Additional Property to the terms and provisions of these Covenants), and their respective heirs, executors, administrators, personal representatives, successors and assigns.

ARTICLE I

DEFINITIONS

As used throughout these Covenants, the following terms shall have the meanings set forth below, which meanings shall be applicable to both the singular and plural forms and tenses of such terms:

1.01 Additional Property. The term "Additional Property" shall mean and refer to any real property and any Improvements situated thereon lying adjacent to or in close proximity with the Property which Developer may from time to time submit and add to the provisions of these Covenants pursuant to the provisions of Section 2.02 below. The Additional Property may also include additional Common Areas.

1.02 ARC. The term or letters "ARC" shall mean the Architectural Review Committee appointed pursuant to Section 5.02 hereof with the rights and obligations conferred upon such Architectural Review Committee pursuant to these Covenants.

1.03 Architectural Standards. The term "Architectural Standards" shall mean the standards prepared, issued and amended from time to time by the ARC pursuant to Section 5.04 below for the purpose of reviewing and approving all exterior improvements, landscaping and any other Improvements which may be made to any Lot, Dwelling or Common Area.

1.04 Articles of Incorporation. The term "Articles of Incorporation" shall mean and refer to the Articles of Incorporation of the Association and all amendments thereto.

1.05 Assessment. The term "Assessment" shall mean the annual and special assessments and any other charges assessed against any Lot, Dwelling or Owner by the Association pursuant to Sections 8.01, 8.03, 8.04, 8.05 and 8.06 hereof.

1.06 Association. The term "Association" shall mean Vestlake Communities Property Owners' Association, Inc., an Alabama nonprofit corporation.

1.07 Attic. The term "Attic" shall mean any unfinished space above the highest finished ceiling of any Improvement.

1.08 Basement. The term "Basement" shall mean any area of any Improvement that is confined by four subterranean walls, is not air conditioned or heated space, and is not finished for general living accommodations.

1.09 Board. The term "Board" shall mean and refer to the members of the Board of Directors of the Association and their duly elected successors as may be provided in the Articles of Incorporation and Bylaws, as the same may exist from time to time.

1.10 Bulk Storage Area. The term "Bulk Storage Area" shall mean and refer to any portion of any Improvement which is unfinished, unheated and uncooled by air conditioning, heating or ventilation equipment, and used for the sole purpose of storage.

1.11 Bylaws. The term "Bylaws" shall mean and refer to the bylaws of the Association, as the same may be amended from time to time.

1.12 Common Areas. The term "Common Areas" shall mean and refer to all real and personal property now or hereafter owned by the Master Association (excluding any such property located behind any controlled access gate or fence) for the nonexclusive, common use and enjoyment of the Owners and Occupants. The Common Areas shall include (a) all private roadways and easements located within the boundaries of the Development which provide ingress to and egress from any portion of the Development (other than any such private roadways or easements which are located either solely within the boundary lines of any Lot or Dwelling, or behind any controlled access gate or fence), (b) all private roadways and easements located adjacent to or in close proximity with (but otherwise outside of) the Development which provide ingress to or egress from any portion of the Development (other than any such private roadways or easements which are located either solely within the boundary lines of any Lot or Dwelling, or behind any controlled access gate or fence), (c) all signage, street lights, lighting, walkways, sidewalks, paths, bicycle and jogging paths and lanes, Improvements, landscaped or other areas immediately adjacent to any public or private roadways which may be adjacent to or in close proximity with the Development which provide ingress to and egress from any portion of the Development (other than any such areas located either solely within the boundary lines of any Lot or Dwelling, or behind any controlled access gate or fence), (d) all lakes, water features, storm drains and sewers, drainage and/or watershed protection or retention ponds, lakes, basins or other areas and facilities located within the Development (other than such areas located either solely within the boundary lines of any Lot or Dwelling, or behind any controlled access gate or fence), (e) all maintenance areas and parking areas located on any portion of the Development (other than such areas located either solely within the boundary lines of any Lot or Dwelling, or behind any controlled access gate or fence), (f) all utility lines, pipes, ducts, conduits, equipment, machinery and other apparatus and appurtenances which are located in or serve any portion of the Common Areas, (g) all parks, nature trails, recreational facilities and areas (excluding the Golf Property) and (h) all easements and easement areas within the Development (other than such areas located either solely within the boundary lines of any Lot or Dwelling, or behind any controlled access gate or fence), and any other areas or Improvements on or within the Development which are designated as Common Areas by Developer or the Master Association Board from time to time except any such area or Improvements located behind a controlled access gate or fence. The designation of any land and/or Improvements as Common Areas shall not mean or imply that the public at large acquires any easement of use or enjoyment thereof or any other rights, licenses or benefits therein. **NONE OF THE GOLF FACILITIES, THE GOLF PROPERTY, OR THE GOLF CART PATH SYSTEM SERVING THE GOLF FACILITIES AND THE GOLF PROPERTY, ARE PART OF THE COMMON AREAS. NONE OF THE LAND OR ANY IMPROVEMENTS THERETO LOCATED BEHIND A CONTROLLED ACCESS GATE OR FENCE ARE PART OF THE COMMON AREAS.**

1.13 Common Expenses. The term "Common Expenses" shall mean and refer to all expenditures made or incurred by or on behalf of the Association, including, without limitation, those expenses described in Section 8.04(c) below, all funds assessed for the

creation or maintenance of reserves pursuant to the provisions of these Covenants, and a proportionate share of all Master Association Expenses.

1.14 **Covenants.** The term "Covenants" shall mean and refer to these Vestlake Communities Covenants, Conditions and Restrictions as set forth herein, and all amendments thereto.

1.15 **Developer.** The term "Developer" shall mean Liberty Park Joint Venture, an Alabama general partnership, its successors and assigns.

1.16 **Development.** The term "Development" shall mean and refer to approximately 2,500 acres of real property known as "Liberty Park" being more particularly described in Exhibit "B" attached hereto and incorporated herein by reference, and all Improvements thereon and any additional property submitted thereto as Developer, in its sole discretion, shall deem necessary or desirable. The Property comprises a part of the Development.

1.17 **Dwelling.** The term "Dwelling" shall mean and refer to any structure built on any Lot intended for Residential Use. Wherever any of the phrases "Lot or Dwelling", "Lots or Dwellings", "Lot and Dwelling" or "Lots and Dwellings" appear herein, the term "Dwelling" or "Dwellings" in those instances shall include the Lot or Lots upon which such Dwelling or Dwellings are constructed.

1.18 **Golf Facilities.** The term "Golf Facilities" shall mean and refer to the golf course and related facilities developed by the Developer on the Golf Property, as the Golf Property may be increased or decreased, in the sole discretion of Developer including the golf course, golf driving range, putting greens, golf cart paths, tennis courts, swimming pools, clubhouses, locker rooms, tennis and golf proshops, food and beverage facilities, maintenance areas, buildings and any other recreational or related facilities or amenities which may be built or constructed on the Golf Property from time to time at the election of Developer in the sole discretion of Developer. **NONE OF THE GOLF FACILITIES, THE GOLF PROPERTY OR THE GOLF CART PATH SYSTEM SERVING THE GOLF FACILITIES AND THE GOLF PROPERTY ARE PART OF THE COMMON AREAS OR GOVERNED BY THE PROVISIONS OF THESE COVENANTS. NO OWNER OR OCCUPANT, NOR THE ASSOCIATION SHALL HAVE ANY RIGHTS IN AND TO, OR ANY OBLIGATIONS WITH RESPECT TO, THE GOLF FACILITIES BY VIRTUE OF THESE COVENANTS OR BY VIRTUE OF OWNERSHIP OR OCCUPANCY OF ANY LOT OR DWELLING. THE GOLF FACILITIES ARE PROVIDED SOLELY FOR THE MEMBERS OF THE GOLF FACILITIES AND OWNERSHIP OF ANY PORTION OF THE PROPERTY OR ANY LOT OR DWELLING SITUATED THEREON SHALL NOT ENTITLE SUCH OWNER TO ANY RIGHTS IN OR TO OR THE USE OF THE GOLF FACILITIES OR THE GOLF PROPERTY, AS IT MAY BE INCREASED OR DECREASED, IN THE SOLE DISCRETION OF DEVELOPER.**

1.19 Golf Property. The term "Golf Property" shall mean and refer to that certain real property as generally depicted on the master plan of the development on which the Golf Facilities are or will be located, as it may be increased or decreased, in the sole discretion of Developer.

1.20 Governmental Authority. The term "Governmental Authority" shall mean any and all city, county, state and federal governmental or quasi-governmental agencies, bureaus, departments, divisions or regulatory authorities having jurisdiction over any portion of the Development.

1.21 Improvement. The term "Improvement" shall mean and refer to all Dwellings, any building, structure, planting or device constructed, erected or placed upon any Lot or Common Area which in any way affects the exterior appearance of any Lot, Dwelling or Common Area. Improvements shall include, by way of illustration and not limitation, buildings, sheds, foundations, covered patios, helipads, underground utilities, septic tanks, roads, driveways, walkways, paving, curbing, parking areas, trees, shrubbery, landscaping, fences, screening, walls, signs, radio or television antennas, and any other artificial or man-made changes or alterations to the natural condition of any Lot or Dwelling.

"Improvements" shall also mean any grading and any excavation or fill, the volume of which exceeds eight (8) cubic yards, and any soil erosion controls, ponds, lakes, or drainage channels constructed or designated pursuant to the Watershed Protective Covenants.

1.22 Institutional Mortgagee. The term "Institutional Mortgagee" shall mean and refer to (a) any federal or state chartered bank, trust company, life insurance company, federal or state savings and loan association, real estate investment trust or other recognized lending institution which normally and customarily engages in the business of making Mortgage loans, (b) any institutional or governmental purchaser of Mortgage loans in the secondary market, such as Federal National Mortgage Association or Federal Home Loan Mortgage Corporation, and (c) any pension or profit-sharing trust that makes Mortgage loans or that purchases Mortgage loans in the secondary market, which holds a first Mortgage on any Lot or Dwelling which has been duly and properly recorded in the Probate Office of Jefferson County, Alabama.

1.23 Liberty Parkway. The term "Liberty Parkway" shall mean and refer to that certain roadway situated adjacent or proximate to the Property, as generally depicted on the master plan of the Development, and all improvements and alterations thereto which may be made to such roadway from time to time.

1.24 Living Space. The term "Living Space" shall mean and refer to the enclosed and covered areas within a Dwelling which are open to grade on at least one wall, heated and cooled by heating, ventilating and air conditioning equipment, and finished for general living accommodations, exclusive of garages, carports, porches, terraces, balconies, decks, patios, courtyards, greenhouses, Bulk Storage Areas, Attics and Basements.

1.25 Lot. The term "Lot" shall mean and refer to any unimproved portion of the Property upon which the Owner thereof intends that a Dwelling be constructed. Upon the recordation of any subdivision plat for any portion of the Property, each lot indicated thereon shall be deemed a Lot for purposes of these Covenants. A parcel of land shall be deemed unimproved and thus considered to be a Lot rather than a Dwelling until the Improvements constructed thereon are sufficiently complete to reasonably permit habitation thereof. Upon such completion, such Lot and the Improvements thereon shall collectively be considered to be a Dwelling for purposes of these Covenants. In the event any Lot is resubdivided by Developer pursuant to the provisions of Section 2.07 hereof, the resubdivided Lots shall constitute the number of Lots which remain after such division or combination of Lots.

1.26 Master Association. The term "Master Association" shall mean and refer to Liberty Park Master Owners' Association, Inc., an Alabama nonprofit corporation, the members of which shall be the Association, Old Overton Single-Family Residential Property Owners' Association, Inc., other residential property owners' associations and such commercial property owners' associations and golf members' associations formed by Developer or any affiliate of Developer in connection with portions of the Development other than the Property, all as determined by the Developer to constitute members of the Master Association.

1.27 Master Association Board. The term "Master Association Board" shall mean and refer to the members of the Board of Directors of the Master Association and their duly elected successors as may be provided in the Master Association articles of incorporation and the Master Association Bylaws.

1.28 Master Association Bylaws. The term "Master Association Bylaws" shall mean and refer to the bylaws of the Master Association, as the same may be amended from time to time.

1.29 Master Association Expenses. The term "Master Association Expenses" shall mean and refer to all expenditures made or incurred by or on behalf of the Master Association, including without limitation, those expenses described in Section 8.04(d) below.

1.30 Mortgage. The term "Mortgage" shall mean and refer to any mortgage, deed of trust or other security device encumbering a Lot or Dwelling or any interest therein and which shall have been duly and properly recorded in the Probate Office of Jefferson County, Alabama.

1.31 Mortgagee. The term "Mortgagee" shall mean and refer to the holder of any Mortgage and shall include any Institutional Mortgagee.

1.32 Occupant. The term "Occupant" shall mean and include any Owner, the family members, guests, tenants, agents, servants, employees and invitees of any Owner and their respective family members, guests, tenants, agents, servants, employees, invitees and any

other person who occupies or uses any Dwelling within the Property. All actions or omission of any Occupant is and shall be deemed the action or omission of the Owner of such Dwelling.

1.33 Owner. The term "Owner" shall mean and refer to the record owner, including Developer, of fee simple title to any Lot or Dwelling, whether a corporation, partnership, proprietorship, association or other entity of any nature, including natural persons, but shall not include (i) any Mortgagee unless and until such Mortgagee has foreclosed on its Mortgage and purchased such Lot or Dwelling at the foreclosure sale held with respect to the foreclosure of such Mortgage or (ii) any lessee, purchaser, contract purchaser or vendor who has an interest in any Lot or Dwelling solely by virtue of a lease, contract, installment contract or other agreement.

1.34 Property. The term "Property" shall mean and refer to that certain real property situated in Jefferson County, Alabama which is more particularly described in Exhibit "A" attached hereto and incorporated herein by reference. The Property shall also include any Additional Property made subject to these Covenants pursuant to Section 2.02 hereof. **The Property does not include the Golf Facilities or the Golf Property.**

1.35 Residential Use. The term "Residential Use" shall mean and refer to the occupancy of any Dwelling for (i) detached single-family residential housing purposes, and (ii) with the approval of the ARC and Developer, attached or detached two-family or multi-family residential purposes.

1.36 Vestlake Property. The term "Vestlake Property" shall mean and collectively refer to the Property, any Additional Property, and any other single-family residential area developed by Developer, in Developer's sole discretion, south and/or east of Liberty Parkway, including, but not limited to, Vestlake Village, Phase One, Sector One, according to map or plat recorded in Map Book 178, Page 17, in the Probate Office of Jefferson County, Alabama.

1.37 Watershed Protective Covenants. The term "Watershed Protective Covenants" shall mean and refer to that certain Declaration of Protective Covenants for Liberty Park dated as of May 1, 1991, between Developer and The Water Works and Sewer Board of The City of Birmingham which is recorded in Real Volume 4037, Page 122, in the Probate Office of Jefferson County, Alabama, as amended from time to time. All Lots and Dwellings shall be conveyed subject to the Watershed Protective Covenants in addition to these Covenants.

ARTICLE II

PROPERTY SUBJECT TO COVENANTS

2.01 General. Developer hereby proclaims that the Property is and shall be subject to the easements, covenants, conditions, restrictions, charges, liens and regulations of these

Covenants and the Property, any part thereof and each Lot or Dwelling and Common Area thereon shall be held, owned, sold, transferred, conveyed, hypothecated, encumbered, leased, occupied, built upon and otherwise used, improved and maintained subject to the terms of these Covenants, which easements, covenants, conditions, restrictions, charges, liens and regulations shall run with the title to the Property and shall be binding upon and inure to the benefit of Developer and upon all Owners and Occupants of the Property and any Lot or Dwelling and Common Area thereof. **These Covenants shall not apply to or affect the Golf Property nor shall these Covenants apply to any real property owned by Developer other than the Property, unless the same is subjected specifically by written amendment or supplement to these Covenants.**

2.02 Additional Property. Developer reserves the right, in its sole and absolute discretion, at any time and from time to time during the pendency of these Covenants, to add and submit any Additional Property to the provisions of these Covenants and, to the extent any of the Additional Property is specifically submitted to the terms and provisions of these Covenants by Developer, then any such Additional Property shall constitute part of the Property. Additional Property may be submitted to the provisions of these Covenants by an instrument executed by Developer in the manner required for the execution of deeds and recorded in the Probate Office of Jefferson County, Alabama, which instrument shall be deemed an amendment to these Covenants (which need not be consented to or approved by any Owner, Occupant or Mortgagee of any Lot or Dwelling) and shall (a) refer to these Covenants stating the book and page number in the Probate Office of Jefferson County, Alabama where these Covenants are recorded, (b) contain a statement that such Additional Property is conveyed subject to the provisions of these Covenants or only specified portions thereof, (c) contain an exact description of such Additional Property and (d) state such other or different covenants, conditions and restrictions as the Developer, in its sole discretion, shall specify to regulate and control the use, occupancy and improvement of such Additional Property. From and after the date on which any amendment to these Covenants is recorded in the Probate Office of Jefferson County, Alabama submitting any Additional Property to the terms and provisions of these Covenants, the number of votes in the Association shall be increased by the number of Lots within the Additional Property which is added and submitted to these Covenants and in accordance with the voting rights set forth in the Bylaws. In no event shall Developer be obligated to submit any Additional Property to the provisions of these Covenants or to impose any of the covenants, conditions or restrictions set forth in these Covenants upon any real property owned by Developer other than the Property. Notwithstanding anything provided in these Covenants to the contrary, (1) the provisions of this Section 2.02 may not be abrogated, modified, rescinded, supplemented or amended, in whole or in part, without the prior written consent of Developer and (2) the rights reserved by Developer pursuant to this Section 2.02 shall not be deemed to inure to the benefit of any transferee or purchaser of any Additional Property or any portion thereof, unless Developer, in its sole discretion, transfers and conveys to such transferee or purchaser the rights reserved herein by express reference to Section 2.02 of these Covenants.

2.03 Right of Developer to Modify Restrictions with Respect to Lots Owned by Developer. With respect to any Lot owned by Developer, Developer may, by deed, contract or other instrument filed for record in the manner specified in Section 2.02 above, modify the provisions of these Covenants as the same apply to any such Lot, including but not limited to, the withdrawal of any such Lot from the operation and effect of these Covenants.

2.04 Mutuality of Benefit and Obligation. The provisions of these Covenants are made (a) for the mutual and reciprocal benefit of each Lot, Dwelling and Common Area within the Property and are intended to create mutual, equitable servitudes upon and in favor of each Lot and Dwelling, (b) to create reciprocal rights and obligations between the respective Owners and all future and subsequent Owners of any Lot or Dwelling within the Property and (c) to create a privity of contract and estate between the Owners, their respective heirs, successors and assigns.

2.05 Golf Facilities. Developer, in its sole discretion, may from time to time provide Golf Facilities to be constructed on the Golf Property which are separate from the Common Areas. The Golf Facilities shall be developed and provided at the discretion of the Developer. Whoever owns any of these Golf Facilities at any particular time has the exclusive right to determine from time to time, in its sole discretion and without notice or approval of any change, how and by whom the Golf Facilities shall be used, if at all. By way of example, but not limitation, such entities have the right to approve users and determine eligibility for use, to reserve use rights for future purchasers of the Development, to terminate any or all use rights, to change, eliminate or cease operation of any or all of the Golf Facilities, to transfer any or all of the Golf Facilities or the operation thereof to anyone (including without limitation a member owned or equity club) and on any terms, to limit the availability of use privileges, and to require the payment of a purchase price, membership contribution, initiation fee, dues and other charges for use privileges. Ownership of any or all of the Development or membership in the Association, does not give any vested right or easement, prescriptive or otherwise, to use the Golf Facilities, and does not grant any ownership or membership interest in the Golf Facilities.

2.06 Development of Property. Subject to the approval of any Governmental Authority with appropriate jurisdiction, Developer shall have the right, but not the obligation, for so long as Developer owns any portion of the Development, or until such earlier date as Developer elects in its sole discretion to relinquish such right, to make improvements and changes to all Common Areas and to all Lots or Dwellings owned by Developer, including, without limitation, (i) installation and maintenance of any Improvements in or to the Common Areas, (ii) changes in the location of the boundaries of any Lot or Dwelling owned by Developer or of the Common Areas, (iii) installation of any water, sewer and any other utility systems and facilities within the Common Areas, (iv) installation of limited access and trash and refuse facilities, and (v) installation and maintenance of any soil erosion control, ponds, lakes or drainage channels pursuant to the Watershed Protective Covenants.

2.07 Subdivision Plat. Developer reserves the right to record, modify, amend, revise and otherwise add to, at any time and from time to time, a subdivision plat setting forth such information as Developer may deem necessary with regard to the Property, including, without limitation, the locations and dimensions of all Lots, Dwellings, Common Areas, Additional Property, public or private roads, utility systems, drainage systems, utility easements, drainage easements, access easements, set-back line restrictions, lakes, retention ponds and drainage basins. Any such subdivision plats or any amendments thereto shall be binding on the portions of the Property indicated thereon as if such subdivision plat were specifically incorporated into these Covenants. Notwithstanding anything provided to the contrary in these Covenants, Developer may at any time or from time to time divide and redivide, combine and resubdivided any Lots owned by Developer and change any easement description or relocate any roads affected thereby, subject to approval of any Governmental Authority having jurisdiction thereof.

ARTICLE III

EASEMENTS

3.01 Grant of Nonexclusive Easements to Owners.

(a) Common Areas. Subject to the terms and conditions of these Covenants and the rules, regulations, fees and charges from time to time established by the Master Association Board, Developer does hereby grant to each Owner and Occupant the nonexclusive right, privilege and easement of access to and the use and enjoyment of the Common Areas in common with Developer, its successors and assigns, all other Owners and Occupants. Subject to the provisions of Sections 3.03(a), 3.03(b) and 3.03(c) below, the easement and rights granted pursuant to this Section 3.01(a) are and shall be permanent and perpetual, are nonexclusive, are appurtenant to and shall pass and run with title to each Lot and Dwelling. The easements and rights granted pursuant to this Section 3.01(a) are expressly subject to the rights reserved by Developer to restrict access to the Development as provided in Sections 3.03(a) and 3.03(b) below, to modify the Common Areas as provided in Section 3.05(b) below, and to take any action necessary or desired in order to cause any of the private roadways within the Development to be dedicated and accepted public roadways by any Government Authority as provided in Section 3.03(c) below.

(b) Liberty Parkway. Subject to the terms and conditions set forth in these Covenants, and subject also to traffic rules and regulations described in Section 6.32, Developer does hereby grant to each Owner and Occupant, for ingress and egress to and from any Lot, Dwelling or Common Area, a nonexclusive easement over and upon, and the right to use for pedestrian and vehicular travel and transportation purposes, Liberty Parkway, subject to and in common with Developer, its successors and assigns, and the rights of all other parties having any interest or rights therein. Subject to the terms of Sections 3.03(a) and 3.03(b) below and the rights reserved by Developer to take any action necessary or

desired in order to cause Liberty Parkway or any portion thereof to be dedicated to and accepted as a public roadway by any Government Authority, as provided in Section 3.03(c) below, the easement and right to use granted pursuant to this Section 3.01(b) are and shall be permanent and perpetual, are nonexclusive, are appurtenant to and shall pass and run with title to each Lot and Dwelling. The easement and right to use granted pursuant to this Section 3.01(b) are also subject to all rights of Developer to upgrade and improve any intersection of Liberty Parkway and any other street or highway when, in Developer's judgment, such upgrading or improvement is necessary to maintain acceptable traffic flow within the Development. Such upgrading and improving shall include, but not be limited to, signalization of any such intersection. To the extent Developer is obligated to maintain or otherwise pay any portion of the costs of maintaining Liberty Parkway, or if Developer deems it necessary or desirable to upgrade or improve any intersection of Liberty Parkway and any other street or highway as stated above, the Master Association shall assume all of Developer's obligations relating thereto and such costs shall be included in the Master Association Expenses pursuant to Section 8.04(d) below.

3.02 Grant of Easement to Governmental Authorities. Subject to the provisions of Sections 3.03(a) and 3.03(b) below, Developer does hereby grant to each branch, bureau, department and agency of any Governmental Authority and its respective agents, employees and representatives, a permanent, perpetual and nonexclusive easement over, across, through and upon Liberty Parkway and all of the private roadways within the Development forming a part of the Common Areas for the purposes of performing such duties and activities related to law enforcement, fire protection, trash and refuse collection, building inspection services, mail and package delivery, medical and emergency services and any other functions or duties to be performed by the Governmental Authorities as shall be required or appropriate from time to time.

3.03 Reservation of Controlled Access Easement.

(a) Waiver of Unlimited Access. Each Owner, by acceptance of a deed or other instrument conveying any interest in any Lot or Dwelling, does hereby waive all rights of uncontrolled and unlimited access, ingress to and egress from such Lot or Dwelling and acknowledges and agrees that (i) in order to provide quiet enjoyment, access and ingress to and egress from the Development and/or the Property may be controlled, restricted and limited to exclude the general public therefrom and (ii) access, ingress to and egress from such Owner's Lot or Dwelling shall be limited to the roads, sidewalks, walkways, paths, trails and bicycle and jogging paths and lanes designated as Common Areas by Developer; provided, however, that, subject to the terms and provisions of these Covenants, vehicular and pedestrian access to and from all Lots and Dwellings shall be provided at all times. Notwithstanding anything provided to the contrary in these Covenants, during any golf tournaments sponsored by Developer or by any other golf and/or country clubs situated in close proximity with the Development which utilize any portion of Liberty Parkway for access purposes, Developer reserves the right to limit and restrict access to Liberty Parkway and any of the Common Areas of the Development and, to the extent practicable, to make

portions of Liberty Parkway and portions of the private roadways within the Common Areas of the Development one-way roads.

(b) Right to Install Limited Access Facilities. Developer does hereby establish and reserve for itself, the Master Association, and their respective successors and assigns, the right and privilege, but not the obligation, to (i) maintain guarded or electronically-monitored gates controlling, limiting and restricting vehicular and pedestrian access to and from any portion of the Development and (ii) require payment of toll charges for use of any private roads within the Development by permitted commercial traffic or by members of the general public, provided that in no event shall any such tolls be applicable to (1) any Owner or Occupant, (2) any Mortgagee or its designated representative, (3) any member, guest, family member, invitee, employee, agent of any member of the Golf Facilities or any other person or persons from time to time designated by the Developer who shall be afforded access to those portions of the Development necessary or required for access, ingress to or egress from, maintenance, operation and use of the Golf Property, (4) any of the Governmental Authorities or their designated agents and representatives or (5) Developer and those individuals designated from time to time by Developer to be afforded access to the Development.

(c) Power of Attorney. Notwithstanding anything provided to the contrary in these Covenants, Developer (i) does hereby establish and reserve the right, in its sole and absolute discretion and at any time and from time to time, to dedicate Liberty Parkway or any portion thereof and/or any of the private roadways within the Development as public roadways to any Governmental Authority designated by Developer without requirement that the approval or consent of any Owner, Occupant or Mortgagee be obtained and (ii) shall be and hereby is authorized and entitled to execute any and all agreements, documents, instruments and subdivision plats pursuant to which Liberty Parkway or any portion thereof and/or any of the private roadways within the Development are submitted for dedication as public roadways. Each Owner, by acceptance of any deed to a Lot or Dwelling, and each Mortgagee, by the acceptance of any Mortgage on any Lot or Dwelling, shall be deemed to, and each does hereby, irrevocably appoint the Developer as its respective agent and attorney-in-fact for the purpose of executing, signing, acknowledging, swearing to and recording any and all instruments, certificates, documents, agreements and subdivision plats relating to the dedication of Liberty Parkway or any portion thereof and/or any of the private roadways within the Development for and in the name of any such Owner and Mortgagee in their name, place and stead. The power and authority granted herein is hereby declared to be irrevocable and a power coupled with an interest which shall survive the death or dissolution of any Owner or Mortgagee and be binding on all Owners and Mortgagees and their respective heirs, executors, administrators, personal representatives, successors and assigns and anyone having any interest in any Lot, Dwelling or Common Area or in any of the easement rights created or granted in these Covenants. The rights reserved by Developer pursuant to this Section 3.03(c) may be assigned to the Master Association. Upon such assignment, the Master Association shall have the same rights reserved herein to Developer.

(d) Recreational Facilities. Subject to the terms and provisions of these Covenants and the rules, regulations, fees and charges from time to time established by the Developer or the Master Association, each Owner and Occupant shall have the nonexclusive right, privilege and easement for access to and the use and enjoyment of the recreational areas, facilities and amenities now or hereafter located in the Common Areas. The easement and rights granted herein are and shall be permanent and perpetual, are nonexclusive, are appurtenant to and shall pass and run with title to each Lot and Dwelling. **The Golf Facilities are not part of the Common Areas and are provided solely for the members of the Golf Facilities and ownership of any portion of the Property or any Lot or Dwelling situated thereon shall not entitle such Owner to any rights in or to the use of the Golf Facilities or the Golf Property.**

(e) Benefit of Easements. The easements, rights and privileges granted in Sections 3.01 and 3.03 shall pass with each Lot and Dwelling as an appurtenance thereto and may not be severed, transferred, assigned or otherwise alienated separate or apart from a Lot or Dwelling.

(f) Access. Developer reserves the right, but shall not be obligated, to control access to the Property. If Developer elects not to control access to the Property, however, Developer shall not be liable for any claims or damages resulting from the lack of such controlled access.

3.04 Reservation of General Access Easement. Developer does hereby establish and reserve for itself, the Master Association, the ARC, and the Association, their respective agents, employees, representatives, invitees, successors and assigns, a permanent and perpetual nonexclusive easement appurtenant over, across, through and upon each Lot and Dwelling for the purpose of providing ingress to and egress from each Lot and Dwelling for (a) inspecting each Lot and Dwelling and any Improvements thereon in order to determine compliance with the provisions of these Covenants, and (b) the performance of the respective duties of Developer, the Master Association, the ARC and the Association hereunder, including, without limitation taking any action required or permitted to be taken by Developer, the Master Association, the ARC and/or the Association pursuant to any of the terms or provisions of these Covenants, the Master Association Bylaws or the Watershed Protective Covenants; provided, however, that upon completion and occupancy of any Dwelling, then except in the event of emergencies, the foregoing easement shall be utilized only during normal business hours and then, whenever practicable, only upon advance notice to the Owner or Occupant of such Lot or Dwelling directly affected thereby.

3.05 Reservation of Easements With Respect to Common Areas.

(a) Easement Upon Common Areas. Developer does hereby establish and reserve, for itself, the Master Association, the ARC, and their respective agents, employees, representatives, invitees, successors and assigns, a permanent and perpetual nonexclusive easement appurtenant over, across, under, through and upon all of the Common Areas for

the purpose of (i) constructing, installing, maintaining, repairing and replacing any Improvements to the Property or to the Common Areas and (ii) doing all other things reasonably necessary and proper in connection therewith; provided, however, that nothing in this sentence shall obligate Developer to undertake any of the foregoing. In addition to the other rights and easements established and reserved herein and regardless of whether Developer continues to own any portion of the Development, Developer hereby establishes and reserves for itself and its successors and assigns, a permanent and perpetual, nonexclusive easement to have access, ingress to and egress from and the right and privilege to use and enjoy the Common Areas and all Improvements thereon for such purposes as Developer deems appropriate; provided, however, that Developer should not exercise such rights so as to unreasonably interfere with the rights of the Owners to use the Common Areas.

(b) Changes in Common Areas. Developer does hereby establish and reserve unto itself and its successors and assigns the permanent right to change, modify and realign the boundaries of any of the Common Areas, any Lots, Dwellings, other portions of the Development owned by Developer, or the Golf Property. Developer further reserves the right, but shall not have any obligation, to convey by quitclaim deed to the Master Association at any time and from time to time any portion of the Development, the Property or any Improvements thereto to be utilized as Common Areas, as Developer, in its sole discretion, may determine.

3.06 Reservation of Easement for Utilities. Developer does hereby establish and reserve for itself and the Master Association, and their respective successors and assigns, a permanent and perpetual nonexclusive easement appurtenant over, across, under, through and upon all portions of the Common Areas and all Lots and Dwellings which are reasonably necessary for the purpose of installing, erecting, replacing, relocating, maintaining and operating master television and/or cable systems, limited access facilities and similar systems and all utilities necessary or convenient for the use of any portion of the Development including, without limitation, publicly or privately owned and operated electrical, gas, telephone, water and sewer services, storm drains and sewers, drainage systems, retention ponds, lakes, basins and facilities, lines, pipes, conduits, equipment, machinery and other apparatus and appurtenances necessary or otherwise reasonably required in order to provide any utility service to any portion of the Development. The easements established and reserved herein shall include the right to cut and remove trees, undergrowth and shrubbery, to grade, excavate or fill and to otherwise take all other action reasonably necessary to provide economical and safe installation, maintenance, repair, operation and replacement of all such utility services and the systems, equipment and machinery used to provide the same. Notwithstanding anything provided in this Section 3.06 to the contrary, (i) the utilization of any of the easements and right established and reserved pursuant to this Section 3.06 shall not unreasonably interfere with the use or occupancy of any Dwelling situated on any Lot, and (ii) Developer shall use good faith efforts to attempt to cause any utility company or other supplier or provider of any utility service which may utilize any of the easements and right reserved and established pursuant to this Section 3.06 to take reasonable action to repair

any damage to any Lot or Dwelling caused by such utility company or other supplier or provider of such utility service during the exercise of any rights established and reserved herein.

3.07 Reservation of Easements for Signs, Walks, Trails, Walls and Fences.

(a) Easement for Walks, Trails and Signs. Developer does hereby establish and reserve for itself, the Master Association, their respective successors and assigns, a permanent and perpetual easement appurtenant over, across, through and upon a strip of land ten (10) feet in width on any side of any Lot or Dwelling lying parallel and directly adjacent to and abutting any public or private roadway, for the purpose of constructing, installing, maintaining, repairing, operating, replacing and the use of sidewalks, walkways, trails, bicycle and jogging paths and lanes, traffic directional signs, street lights and related improvements; provided, however, that neither Developer nor the Master Association, by virtue of this sentence, shall have any obligation to construct any of the foregoing improvements.

(b) Easement for Perimeter Wall. Developer does hereby establish and reserve for itself, the Master Association, and their respective successors and assigns, a permanent and perpetual easement appurtenant over, across, through and upon a strip of land fifteen (15) feet in width on the side of any Lot or Dwelling lying parallel to the perimeter boundary of the Development for the purpose of constructing, installing, maintaining, repairing, operating and replacing a perimeter wall, fence, mound or berm around the perimeter boundary of the Development; provided, however, that neither Developer nor the Master Association, by virtue of this sentence, shall have any obligation to construct any such perimeter wall, fence, mound or berm.

3.08 Reservation of Maintenance Easement. Subject to the terms and provisions of Section 7.02(b) below, Developer does hereby establish and reserve for the Master Association, the Association, and each of their respective agents, employees, successors and assigns, a permanent and perpetual right and easement to enter upon any Lot or Dwelling for the purpose of mowing, removing, clearing, cutting or pruning underbrush, weeds, stumps or other unsightly growth and removing trash so as to maintain reasonable standards of health, fire, safety and appearance within the Development; provided, however, that such easement shall not impose any duty or obligation upon Developer, the Master Association or the Association to perform any of the foregoing actions.

3.09 Reservation of Environmental Easement. Developer does hereby establish and reserve for itself, the ARC, the Master Association and their respective agents, employees, successors and assigns, a permanent and perpetual right and easement on, over, across and upon all Lots and all unimproved portions of any Dwellings for the purpose of taking any action necessary to effect compliance with the Architectural Standards or any environmental rules, regulations and procedures from time to time promulgated or instituted by any Governmental Authorities or the Master Association. Except in the case of an emergency

situation or a perceived emergency situation, the exercise by Developer or the Master Association of the rights reserved in this Section 3.09 shall not unreasonably interfere with the use or occupancy of any Dwelling situated on any Lot.

3.10 Watershed Protective Covenants. In addition to these Covenants, all Lots, Dwellings, Improvements and Common Areas are subject to the covenants, conditions, restrictions, easements, limitations, obligations, assessments, remedies, prohibitions and appointments set forth in the Watershed Protective Covenants for such period and to the extent set forth therein. The Watershed Protective Covenants are referred to and incorporated in these Covenants by reference as if set out herein in their entirety.

3.11 Landscaping by Owners on Easement Areas. The Developer, the Master Association, the Association, any Governmental Authority, any utility company, and each of their respective successors and assigns, shall not be liable to any Owner, Occupant or any other party for and on account of damage to any landscaping or plantings placed on any easement area or road right-of way within the Development by any Owner, Occupant or any other party.

ARTICLE IV

ASSOCIATION

4.01 Membership. The Owner of each Lot or Dwelling shall be a member of the Association. Membership in the Association shall be appurtenant to and may not be separated from ownership of any Lot or Dwelling; provided, however, that (a) Developer shall be deemed a member of the Association for so long as Developer owns any portion of the Vestlake Property, or until such earlier date as Developer elects, in Developer's sole discretion, to terminate Developer's membership in the Association, (b) in the event any Lot or Dwelling is owned by more than one (1) person, then the Owner of such Lot shall, by written notice to the Board, designate only one (1) representative to serve as a member of the Association until such time, if at all, that the Mortgagee becomes an Owner by virtue of foreclosure of its Mortgage and title to such encumbered Lot or Dwelling is vested in Mortgagee pursuant to duly recorded deed. The transfer or conveyance of fee title to any Lot or Dwelling (other than by a Mortgage as security for the payment of an obligation), shall automatically include the transfer of all membership rights of such Owner in the Association with respect to the Lot or Dwelling transferred and conveyed, notwithstanding any failure of the transferor to endorse to his transferee any certificates, assignments or other evidence of such membership. Membership or the rights and benefits in the Association may not be transferred, assigned, conveyed or otherwise alienated in any manner separately and apart from the ownership of a Lot or Dwelling. Each member of the Association shall at all times comply with the provisions of these Covenants, the Articles of Incorporation, the Bylaws and all rules and regulations which may from time to time be adopted by the Board or the members of the Association.

4.02 Board. The Board shall have the rights and duties set forth in the Articles of Incorporation and the Bylaws. Developer hereby retains and shall have the right to appoint or remove, with or without cause, any member or members of the Board and any officer or officers of the Association until such time as Developer no longer owns any portion of the Vestlake Property, or until such earlier date as Developer elects, in Developer's sole discretion, to relinquish such right. Each Owner, by acceptance of a deed to or other conveyance of a Lot or Dwelling, vests in Developer such authority to appoint and remove members of the Board and officers of the Association as provided by this Section 4.02.

4.03 Voting Rights. Subject to the rights reserved to Developer in the Articles of Incorporation and Bylaws (which, among other things, provide that only Developer, for so long as Developer owns any portion of the Vestlake Property, or until such earlier date as Developer may elect, in Developer's sole discretion, shall be exclusively entitled to take various actions and vote on all matters to be voted on by the members of the Association) and the rights of the Master Association or the Association, as the case may be, to suspend any Owner's voting rights or privileges in the Association pursuant to Section 11.01 below, the Owner of each Lot or Dwelling shall be entitled to one (1) vote in any matters submitted to the members of the Association for approval. No Owner, whether one or more persons, shall have more than one membership and one vote per Lot or Dwelling. Such voting rights shall continue to apply to each Lot or Dwelling upon the addition of any of the Additional Property to these Covenants, or upon the development of any other single family residential area south and/or east of Liberty Parkway, the owners of which may also be members of the Association, all in Developer's sole discretion. Each Owner, by acceptance of a deed or other conveyance to a Lot or Dwelling, consents and agrees to the dilution of his or her voting interest in the Association by virtue of the resubdivision of any Lot by Developer pursuant to Section 2.07 above, the submission of any Additional Property to the terms of these Covenants, or the development of any other single-family residential area south and/or east of Liberty Parkway as mentioned above. In no event, whether as a result of there being multiple ownership interests in any Lot or Dwelling or otherwise, shall more than one vote be allowed for any one Lot or Dwelling. Fractional voting shall not be permitted. For purposes of this Section 4.03, Developer shall be deemed to be the Owner of and entitled to all voting rights attributable to any Lots or Dwellings owned by Developer.

4.04 Duties and Powers of Association. In addition to the rights, duties, responsibilities and obligations of the Association otherwise set forth in these Covenants, the Association shall have the power to perform or cause to be performed any of the duties and powers set forth in the Articles of Incorporation and the Bylaws. The Association may exercise any other right or privilege granted to it expressly by the Master Association Board, these Covenants or by law, together with every other right or privilege reasonably to be implied from the existence of any right or privilege given to it herein or reasonably necessary to effectuate any such right or privilege. Except as otherwise specifically provided to the contrary herein, in the Articles of Incorporation or in the Bylaws, the powers and authority granted to the Association may be exercised by the Board, acting through the officers of the Association, without further consent or action on the part of the Owners. Nothing herein

shall be construed as a restriction of the rights, duties, responsibilities and obligations of the Association set forth in the Articles of Incorporation or the Bylaws.

4.05 Agreements. Subject to the conditions, restrictions and other provisions of these Covenants, all agreements, actions and determinations lawfully authorized by the Board with respect to the Property shall be binding upon all Owners, their heirs, executors, personal representatives, administrators, successors and assigns and all others having any interest in the Property. In performing its responsibilities hereunder, the Association, through the Board, shall have the right and authority to delegate to such persons of its choice such duties of the Association hereunder as may be determined by the Board. In furtherance of the foregoing and not in limitation thereof, the Association may obtain and pay for the services of any person or entity to manage its affairs or any part thereof, to the extent it deems advisable, as well as such other personnel as the Association shall deem necessary or desirable for the proper operation of any portion of the Property, whether such personnel are furnished or employed directly by the Association or by independent contract with the Association. During the term of any such management agreement entered into by the Association with a third party, such manager may, if authorized by the Board, exercise all the powers and shall be responsible for the performance of all of the duties of the Association hereunder, excepting any of such powers or duties specifically and exclusively reserved to the Board or the officers of the Association by these Covenants, the Articles of Incorporation or the Bylaws. Such manager may be an individual, corporation or other legal entity and may be bonded in such manner as the Board may require, with the costs of such bond to be a Common Expense. In addition to the foregoing, the Association may pay for and the Board may hire and contract for such legal and accounting services as are necessary or desirable in connection with the operation of the Property, or the enforcement of these Covenants, the Articles of Incorporation, the Bylaws or any rules and regulations of the Association.

4.06 Management by Developer or its Affiliates. In addition to the rights and authority granted to the Association in Section 4.05, Developer or any affiliate thereof may, but shall not be obligated to, be employed as the manager of the Association and the Property for so long as Developer owns any portion of the Vestlake Property, or until such earlier date as Developer elects, in Developer's sole discretion, to relinquish such right, at such compensation and on such terms as would be usual, customary and obtainable in an arms-length transaction with any third party providing comparable services for any real estate development in the southeastern United States of the size, quality and nature of the Property. Each Owner, by acceptance of a deed to or other conveyance of a Lot or Dwelling, shall be deemed to ratify the provisions of this Section 4.06 and specifically be deemed to have approved any management agreement entered into by the Association and Developer or any affiliate thereof.

4.07 Rules and Regulations. Subject to the prior written approval of the Master Association Board which may be withheld in the sole discretion of the Master Association Board, the Board may establish and enforce reasonable rules and regulations governing the

use of all Lots and Dwellings, including, without limitation, rules and regulations which govern the establishment of bird sanctuaries, wildlife and wildflower areas, the enforcement of all of the terms and provisions of these Covenants, and the limitation, restriction or prohibition of application of fertilizers, pesticides, and other chemicals within the Property. Each such rule and regulation shall be binding upon all Owners and Occupants until and unless any such rule or regulation is specifically overruled, canceled or modified by the Board or by the majority vote of the total votes of the Association at any regular or special meeting of the Association; provided, however, that no such rule or regulation may be overruled, canceled or modified unless such action is also approved by Developer for so long as Developer owns any portion of the Vestlake Property or until such earlier date as Developer elects in Developer's sole discretion, to relinquish such right.

4.08 Indemnification. The Association shall and does hereby indemnify, defend and agree to hold each and every officer, agent, representative and member of the Board harmless from and against any and all expenses, including court costs and reasonable attorney's fees, suffered, paid or incurred with any action, suit or other proceedings (including the settlement of any suit or proceedings if approved by the Board) to which such person may be made a party by reason of being or having been an officer, agent, representative or member of the Board. The officers, agents, representatives and members of the Board shall not be liable for any mistake in judgement, negligence or otherwise except for their own willful misconduct or reckless disregard of duty, as finally determined by a court of competent jurisdiction. The officers, agents, representatives and members of the Board shall have no personal liability with respect to any contract or other commitment made by them, in good faith, on behalf of the Association and the Association shall and does hereby indemnify, defend and agree to forever hold each such officer, agent, representative and member of the Board harmless from any and all liability to others on account of any such contract or commitment. The indemnification, obligations and rights provided for herein shall not be exclusive of any other rights to which any officer, agent, representative or member of the Board may be entitled, including anything provided to the contrary contained in the Articles of Incorporation or the Bylaws. The Association shall maintain adequate general liability and officers' and directors' liability insurance in order to fulfill its obligations under this Section 4.08 and the costs of such insurance shall constitute a Common Expense.

ARTICLE V

ARCHITECTURAL REVIEW COMMITTEE, DEVELOPMENT AND ARCHITECTURAL STANDARDS

5.01 Committee Composition. The ARC shall consist of not less than three (3) nor more than seven (7) persons, each of whom shall be appointed or elected as provided in Section 5.02 below. The members of the ARC may, but shall not be required to be, members of the Association or Owners of any Lot or Dwelling. The term of office for each member of the

ARC shall be three (3) years (coinciding with the fiscal year of the Master Association), except as provided in Section 5.02(d) below. Any member appointed or elected as provided in Section 5.02 below may be removed with or without cause in the manner provided in Section 5.02 below. Each Owner, by acceptance of a deed to or other conveyance to a Lot or Dwelling, shall be deemed to ratify the provisions of Section 5.02 below.

5.02 Appointment and Removal of ARC Members.

(a) For so long as Developer owns any portion of the Development, or until such earlier date as Developer may elect, in Developer's sole discretion, Developer shall have the sole and exclusive right to appoint and remove all of the members of the ARC.

(b) At such time as Developer no longer owns any portion of the Development or, upon Developer's written notice to the Master Association and the Association that it no longer desires to exercise the right to appoint and remove members of the ARC as provided in Section 5.02(a) above, then the members of the ARC shall be appointed by the Master Association.

(c) Any member of the ARC may be removed, with or without cause, by (i) Developer, in its sole discretion, during the period of time that the provisions of Section 5.02(a) above are in effect or (ii) the Master Association, in the event the provisions of Section 5.02(b) above are in effect. In the event of death or resignation of a member of the ARC, then Developer, in the event the provisions of Section 5.02(a) above are applicable, or the Master Association, in the event the provisions of Section 5.02(b) above are applicable, as the case may be, shall appoint a substitute member of the ARC to fill the vacancy of such deceased or resigning member for the remainder of the term of such former member.

(d) The Developer shall appoint the initial ARC for terms ranging from one (1) to three (3) years each, in Developer's sole discretion. At the expiration of the term of office of each respective member of the initial ARC, Developer, in the event the provisions of Section 5.02(a) above are applicable, or the Master Association, in the event the provisions of Section 5.02(b) above are applicable, shall appoint a successor of such member for a period of three (3) years.

5.03 Procedure and Meetings. The ARC shall elect a chairman and he or she, or in his or her absence, the vice chairman, shall be the presiding officer at all meetings of the ARC. The ARC shall meet as necessary as well as upon call of the chairman or ~~vice-chairman~~, and all such meetings shall be held at such places as may be designated by the chairman or vice-chairman. A majority of the total number of members of the ARC shall constitute a quorum of the ARC for the transaction of business and the affirmative vote of a majority of those present in person or by proxy at a meeting of the ARC shall constitute the action of the ARC on any matter which comes before it. The ARC is authorized to retain the services of consulting architects, landscape architects, designers, engineers, inspectors and/or attorneys in order to advise and assist the ARC in performing its functions set forth herein. Each

member of the ARC may be paid a stipend or honorarium as may from time to time be determined by the Developer, in the event the provisions of Section 5.02(a) above are applicable, or the Master Association, in the event the provisions of Section 5.02(b) above are applicable and shall otherwise be entitled to a reimbursement of expenses incurred on behalf of the ARC, subject to the approval of such expenses by the Developer, in the event the provisions of Section 5.02(a) above are applicable, or the Master Association, in the event the provisions of Section 5.02(b) above are applicable. The ARC shall have the right from time to time to adopt and establish such rules and regulations as may be determined to be necessary concerning the procedure, notice of meetings and all other matters concerning the conduct of the business of the ARC.

5.04 Architectural Standards. The ARC is hereby authorized to promulgate and amend or modify from time to time written Architectural Standards governing policies, guidelines and minimum requirements to be satisfied with respect to the construction, location, landscaping and design of all Dwellings and other Improvements on any Lot, the content and manner in which plans and specifications and other documentation and information concerning the construction of any Dwelling or other Improvements on a Lot are to be submitted to and approved by the ARC, and any other matters affecting the construction, repair or maintenance of any Dwelling or other Improvements on any Lot. The Architectural Standards adopted by the ARC shall be in addition to the provisions and requirements set forth in these Covenants and shall be binding upon and enforceable against all Owners.

5.05 Approval of Plans and Specifications.

(a) IN ORDER TO PRESERVE THE ARCHITECTURAL AND AESTHETIC APPEARANCE AND THE NATURAL SETTING AND BEAUTY OF THE DEVELOPMENT, TO ESTABLISH AND PRESERVE A HARMONIOUS DESIGN FOR THE DEVELOPMENT AND TO PROTECT AND PROMOTE THE VALUE OF THE DEVELOPMENT, THE PROPERTY, THE LOTS, THE DWELLINGS AND ALL IMPROVEMENTS THEREON, NO IMPROVEMENTS OF ANY NATURE SHALL BE COMMENCED, ERECTED, INSTALLED, PLACED, MOVED ONTO, ALTERED, REPLACED, RELOCATED, PERMITTED TO REMAIN ON OR MAINTAINED ON ANY LOT OR DWELLING BY ANY OWNER, OTHER THAN DEVELOPER, WHICH AFFECT THE EXTERIOR APPEARANCE OF ANY LOT OR DWELLING UNLESS PLANS AND SPECIFICATIONS THEREFOR HAVE BEEN SUBMITTED TO AND APPROVED BY THE ARC IN ACCORDANCE WITH THE TERMS AND PROVISIONS OF SECTION 5.05(b) BELOW. WITHOUT LIMITING THE FOREGOING, THE CONSTRUCTION AND INSTALLATION OF ANY DWELLINGS, SIDEWALKS, DRIVEWAYS, PARKING LOTS, MAILBOXES, DECKS, PATIOS, COURTYARDS, SWIMMING POOLS, TENNIS COURTS, GREENHOUSES, PLAYHOUSES, AWNINGS, WALLS, FENCES, EXTERIOR LIGHTS, RADIO OR TELEVISION ANTENNAS, GAZEBOS, GUEST OR SERVANTS' QUARTERS, GARAGES OR ANY OTHER OUTBUILDINGS, SHALL NOT BE UNDERTAKEN, NOR SHALL ANY EXTERIOR ADDITION TO OR

CHANGE OR ALTERATION BE MADE (INCLUDING, WITHOUT LIMITATION, PAINTING OR STAINING OF ANY EXTERIOR SURFACE) TO ANY DWELLING OR IMPROVEMENTS, UNLESS THE PLANS AND SPECIFICATIONS FOR THE SAME HAVE BEEN SUBMITTED TO AND APPROVED BY THE ARC IN ACCORDANCE WITH THE TERMS AND PROVISIONS OF SECTION 5.05(b)BELOW.

(b) The ARC is hereby authorized and empowered to approve all plans and specifications and the construction of all Dwellings and other Improvements on any part of the Property. Prior to the commencement of any Dwelling or other Improvements on any Lot or Dwelling, the Owner thereof shall submit to the ARC plans and specification and related data for all such Improvements, which shall include two copies of each of the following:

(i) Plans and specifications at a scale of 1/4" = 1'-0" or larger, to include the following:

1. Exterior elevations of all Improvements.
2. Note all finish floor elevations.
3. Note all exterior materials.
4. Foundation plan.
5. Floor plans for each floor of the Dwelling to be constructed.
6. Note square feet of Living Space per floor and total.

(ii) Color samples and specifications, to include the following:

1. Color samples of all exterior materials and finishes.
2. Completed "Plan Review Form" provided by the Developer.

(iii) Site development plan by a licensed surveyor at a scale of 1" = 20' indicating the following:

1. Lot lines, building setbacks, utility easements and adjacent street(s).
2. Existing grades at 2' intervals from the edge of pavement along the entire width of the Lot to a minimum of 30' behind the Dwelling to be constructed or greater if affected by construction, to be defined as the "Construction Area".
3. Location of all trees 6" in diameter and larger located within the Construction Area, and note which of those existing trees are to be cleared.
4. Location of waste disposal field.
5. Erosion control in accordance with the Watershed Protective Covenants.

6. Footprint and finish floor elevation of Dwelling to be constructed.
7. Location and size of driveways, decks, terraces, patios, outbuildings, retaining walls, mechanical units, utility meters and drainage pipes.
8. Proposed layout of underground utility lines from the street to the Dwelling to be constructed.
9. Proposed grades at 2' intervals tied to existing grades.
10. 15' undisturbed setback line along the side Lot lines shown.

(iv) An exterior lighting plan, including specifications for any exterior lighting to be utilized with respect to such Lot or Dwelling.

(v) A landscaping plan prepared and submitted in accordance with the provisions of Section 5.06 below.

(vi) Such other plans, specifications or other information or documentation as may be required by the Architectural Standards.

(c) The ARC shall, in its sole discretion, determine whether the plans and specifications and other data submitted by any Owner for approval are acceptable. One copy of all plans, specifications and related data so submitted to the ARC shall be retained in the records of the ARC and the other copy shall be returned to the Owner submitting the same marked "approved", "approved as noted" or "disapproved". The ARC shall establish a fee to be charged to and paid by each Owner who submits plans and specifications to the ARC for approval, which fee shall be sufficient to cover the expense of reviewing plans and related data and to compensate any consulting architects, landscape architects, designers, engineers, inspectors and/or attorneys retained in order to approve such plans and specifications and to monitor and otherwise enforce the terms hereof. Notwithstanding anything provided herein to the contrary, an Owner may, without the necessity or requirement that ARC approval or consent be obtained, make interior improvements and alterations within his Dwelling that do not affect exterior appearance and that do not increase the Living Space within such Dwelling as previously approved by the ARC.

(d) The ARC shall have the right to disapprove any plans and specifications upon any ground which is consistent with the objectives and purposes of these Covenants, including purely aesthetic considerations, any failure to comply with any of the provisions of these Covenants or the Architectural Standards, failure to provide requested information, objection to exterior design, appearance or materials, objection on the ground of incompatibility of any such proposed improvement with the scheme of development proposed for the Development or the Property, objection to the location of any proposed Improvements on any such Lot, objection to the landscaping plan for such Lot or Dwelling, objection to the color scheme, finish, proportions, style of architecture, height, bulk or appropriateness of any Improvement or any other matter which, in the sole judgment of the ARC, would render the proposed

Improvement inharmonious with the general plan of development contemplated for the Development. The ARC shall have the right to approve any submitted plans and specifications with conditions or stipulations by which the Owner of such Lot or Dwelling shall be obligated to comply and must be incorporated into the plans and specifications for such Improvements or Dwelling. Approval of plans and specifications by the ARC for Improvements to one particular Lot or Dwelling shall not be deemed an approval or otherwise obligate the ARC to approve similar plans and specifications or any of the features or elements for the Improvements for any other Lot or Dwelling within the Development.

(e) In the event the ARC fails to approve, or "approved as noted", in writing any such proposed plans and specifications within forty-five (45) days after such plans and specifications have been submitted, then the plans and specifications so submitted will be deemed to have been disapproved.

(f) Any revisions, modifications or changes in any plans and specifications previously approved by the ARC must be approved by the ARC in the same manner specified above.

(g) If construction of any Dwelling or Improvements has not substantially commenced (by clearing and grading, pouring of footing and otherwise commencing framing and other related construction work) within one (1) year of approval by the ARC of the plans and specifications for such Dwelling or Improvements, then no construction may be commenced (or continued) on such Lot or Dwelling and the Owner of such Lot or Dwelling shall be required to resubmit all plans and specifications for any such Dwelling or Improvements to the ARC for approval in the same manner specified above.

(h) In addition to the fee charged to and paid by each Owner who submits plans and specifications to the ARC for approval as set forth in Section 5.05(c) above, the Master Association shall establish an impact fee (to be charged to and paid by each such Owner to the ARC at such time as the ARC approves such Owner's plans and specifications), for further payment to the Master Association, which impact fee shall be based on the total number of square feet of Living Space in the Dwelling set forth in such plans and specifications. The Master Association, in its sole discretion, may apply such impact fee to any expenses incurred by the Master Association or the Developer in connection with annexation of the Development, as set forth in Section 12.02 below, or in connection with any private educational facility constructed and operated within the Development which the Developer or the Master Association may, but shall not be obligated, to construct and operate. Nothing in this Section 5.05(h) shall obligate either the Developer or the Master Association to construct or operate any private school or schools and any such construction or operation shall be in the sole discretion of Developer or the Master Association, as applicable.

(i) In addition to all other fees charged to and paid by each Owner pursuant to these Covenants, the Owner of any Lot or Dwelling shall pay such reasonable "tap-on" fees and service fees as may be established by the Master Association, the Developer, or any

municipal association that may have jurisdiction over such matters for any sanitary sewer system serving any such Lot or Dwelling.

(j) Any approval of plans and specifications by the ARC pursuant to this Section 5.05 shall not be construed in any respect as a representation or warranty of the ARC, the Developer, or the Master Association that such plans are in conformity with any applicable rules, regulations, and requirements of any Governmental Authorities or that any such plans or the Dwelling based thereon is properly designed. It shall be the responsibility of each Owner who submits any such plans to the ARC to satisfy himself as to such conformity and proper design.

5.06 Landscaping Approval. In order to preserve, to the extent practicable, the natural landscaping and plant life currently situated on the Property and in order to enhance the aesthetic appearance of the Property, no landscaping, grading, excavation or fill work of any nature shall be implemented or installed by any Owner, other than Developer, on any Lot or Dwelling unless and until landscaping plans therefor have been submitted to and approved by the ARC. The provisions of Section 5.05 above regarding the method that such plans are to be submitted to the ARC, the time for approval or disapproval of the same and the method of approving modifications or changes thereto shall be applicable to such landscaping plans.

5.07 Construction Without Approval. If (a) any Improvements are initiated, installed, maintained, altered, replaced or relocated on any Lot or Dwelling without ARC approval of the plans and specifications for the same or (b) the ARC shall determine that any approved plans and specifications for any Improvements or the approved landscaping plans for any Lot or Dwelling are not being complied with, then, in either event, the Owner of such Lot or Dwelling shall be deemed to have violated these Covenants and the ARC shall have the right to exercise any of the rights and remedies set forth in Section 5.13 below.

5.08 Inspection. The ARC or any agent, employee or representative thereof may at any reasonable time and from time to time enter upon and inspect any Lot or Dwelling or any Improvements being constructed thereon in order to determine whether the approved plans and specifications therefor are being complied with. Any such entry shall not be deemed to be a trespass or any other wrongful act by the ARC.

5.09 Subsurface Conditions.

(a) **The Property is located in an area which includes underground mines or other geological formations or conditions which may result in surface subsidence. Approval of the submitted plans and specifications by the ARC as herein provided shall not be construed in any respect as a representation or warranty of the ARC and/or the Developer and/or the Master Association to the Owner submitting such plans and specifications. It shall be the sole responsibility of the Owner to determine the suitability and adequacy of the surface and subsurface conditions of the Lot for the construction of any and all Dwellings or other Improvements thereon.**

(b) Neither the ARC and its individual members, nor the Master Association and its members, nor the Developer and its partners, agents and employees and the officers, directors, agents and employees of its partners (both in its capacity as a Developer as herein defined and as the owner or prior owner of any minerals subjacent to the Property), shall be liable to any Owner or Occupant, or the successors, assigns, licensees, lessees, employees and agents of any Owner or Occupant, for loss or damage on account of injuries to any parcel of the Property, to any buildings, Improvements, Dwellings or other structures now or hereafter located upon any parcel of the Property, or on account of any past or future injuries to any Owner, Occupant, or any other person in or upon any parcel of the Property, which are caused by, or arise as a result of soil and/or subsurface conditions, known or unknown (including, without limitation, underground mines or other geological formations or conditions) under or on the Property.

5.10 Limitation of Liability. Notwithstanding anything provided herein to the contrary, neither Developer, the Master Association, the ARC, the Association, nor any agent, employee, representative, member, shareholder, partner, joint venturer, officer or director thereof, shall have any liability of any nature whatsoever for any damage, loss or prejudice suffered, claimed, paid or incurred by any Owner on account of (a) any defects in any plans and specifications submitted, reviewed or approved in accordance with the provisions of this Article V, (b) any defects, structural or otherwise, in any work done according to such plans and specifications, (c) the failure to approve or the disapproval of any plans, drawings, specifications or other data submitted by any Owner for approval pursuant to the provisions of this Article V, (d) the construction or performance of any work related to such plans, drawings and specifications, (e) bodily injuries (including death) to any Owner, Occupant or the respective family members, guests, employees, servants, agents, invitees or licensees of any such Owner or Occupant, or any damage to any Dwellings, Improvements or the personal property of any Owner, Occupant or the respective family members, guests, employees, servants, agents, invitees or licensees of such Owner or Occupant, which may be caused by, or arise as a result of any defect, structural or otherwise, in any Dwellings or Improvements or the plans and specifications therefore or any past, present or future soil and/or subsurface conditions, known or unknown (including, without limitation, underground mines, tunnels or other geological formations or conditions on or under any Lot or Dwelling) and (f) any other loss, claim, damage, liability or expense, including court costs and attorneys' fees, suffered, paid or incurred by any Owner arising out of or in connection with the use and occupancy of any Lot or Dwelling or any Improvements situated thereon.

5.11 Commencement and Completion of Construction.

(a) With respect to each Lot, construction of the Dwelling shall be commenced within one (1) year from the date of purchase of such Lot from Developer. Upon commencement of construction of such Dwelling, construction work thereon shall be prosecuted diligently and continuously and shall be completed within one (1) year of the commencement date of said construction, such completion to be evidenced by a certificate of

occupancy issued by the appropriate Governmental Authorities. In addition to all other rights and remedies for breach of these Covenants, in the event the Owner of any Lot shall fail to commence construction of a Dwelling within (1) year from the date of purchase of such Lot from Developer, then Developer shall have the option, but not the obligation, to repurchase such Lot for an amount equal to the purchase price paid to Developer for such Lot, without interest.

(b) If any Owner who is a participant in Developer's approved builder program ("ABP") fails to comply, in Developer's sole discretion, with all terms, conditions and provisions of the ABP, Developer shall have the right, but not the obligation, to repurchase any Lot owned by any such Owner upon which construction of a Dwelling or site preparation has not yet commenced, at an amount equal to the purchase price paid to Developer for such Lot, without interest.

5.12 Sales and Construction Activities. Notwithstanding any provisions or restrictions contained in these Covenants to the contrary, Developer, its agents, employees, successors and assigns, shall have the right and option to maintain and carry on such facilities and activities as may be reasonably required, convenient, or incidental to the completion, improvement, and sale of Lots and/or Dwellings or the development of Lots, Dwellings, Common Areas and the Additional Property, including, without limitation, the installation and operation of sales and construction trailers and offices, signs and model Dwellings, all as may be approved by Developer from time to time; provided, however, that the location of any construction trailers of any assignees of Developer's rights under this Section 5.12 shall be subject to Developer's approval. The right to maintain and carry on such facilities and activities shall include, without limitation, the right to use Dwellings as model residences and as offices for the sale of Lots and/or Dwellings and for any related activities.

5.13 Enforcement and Remedies. In the event any of the provisions of this Article V are breached or are not otherwise being complied with in all respects by any Owner or Occupant or the respective family members, guest, invitees, agents, employees or contractors of any Owner or Occupant, then the ARC and the Master Association shall each have the right, but not the obligation, at their option to (a) enjoin any further construction on any Lot or Dwelling and require the removal or correction of any work in place which does not comply with the plans and specifications approved by the ARC for such Improvements and/or (b) through their designated agents, employees, representatives and independent contractors, enter upon such Lot or Dwelling and take all action necessary to extinguish such violation or breach. All costs and expenses incurred by the ARC or the Master Association in enforcing any of the provisions of this Article V, including, without limitation, attorneys' fees, court costs, costs and expenses of witnesses, engineers, architects, designers, land planners and any other persons involved in the correction of nonconforming work, the completion of uncompleted work or in any judicial proceeding, together with any other costs or expenses incurred by the ARC or the Master Association in causing any Owner or such Owner's contractors, agents or invitees to comply with the terms and provision of this Article V, shall be paid by such Owner, shall constitute an individual Assessment to such Owner pursuant to

Section 8.06 below and, if the same is not paid when due, shall be subject to the lien provided for in Section 8.10 below and be subject to foreclosure as provided for therein. Notwithstanding anything provided herein to the contrary, the right and remedies of the ARC and the Master Association set forth herein shall not be deemed exclusive of any other rights and remedies which the ARC or the Master Association may exercise at law or in equity or any of the enforcement rights specified in Section 6.38, 8.10, 11.01, 11.02 and 11.03 below.

5.14 Compliance Certification. The ARC or any authorized representative thereof shall, upon request and at such reasonable charges as may from time to time be adopted by the Board, furnish to an Owner a certificate in writing setting forth whether all necessary ARC approvals have been obtained and whether any Dwelling or Improvement has been constructed in accordance with the provisions of these Covenants. Any such approval shall not be construed in any respect as a representation or warranty of the ARC and/or Developer and/or the Master Association that all applicable rules, regulations and requirements of all Governmental Authorities with respect to any such Lot or Dwelling have been fulfilled.

5.15 Repurchase Option. In the event the Owner of any Lot desires to convey such Lot prior to the expiration of one (1) year after the purchase of such Lot from Developer, and in the event the Owner has not then commenced construction of a Dwelling thereon, Developer shall have and retains the option, but not the obligation, to purchase such Lot for an amount equal to the purchase price paid to Developer for the Lot, without interest. Any such Owner shall give Developer written notice of such Owner's desire to sell such Lot, and Developer shall have thirty (30) days after receipt thereof to exercise Developer's option to purchase such Lot.

ARTICLE VI

USE AND DEVELOPMENT RESTRICTIONS

6.01 Use Restrictions. Except as otherwise provided to the contrary in Section 5.12 above and in this Section 6.01, each Lot and Dwelling shall be used for Residential Use only and no trade or business of any kind may be carried on in or from any Lot or Dwelling. The use of any portion of a Dwelling as an office by an Owner shall not be considered a violation of this covenant provided such use does not create regular customer, client or employee traffic, and further provided any such use is in compliance with all applicable rules, regulations and ordinances of any Governmental Authority having jurisdiction thereof. The leasing or rental of any Lot or Dwelling shall be allowed only with the prior written approval of the ARC and Developer; provided, however, that Developer shall have the perpetual right to designate from time to time any Dwellings owned by Developer, its successors and assigns, which may be leased for such periods of time as Developer may determine, including daily or weekly rentals. Notwithstanding anything provided in this Section 6.01 to the contrary, the Property or any portion thereof, including, specifically, any Lots constituting any portion of the Property, may be used and developed for (i) any of the uses included in the definition of

Common Areas and (ii) any uses permitted under applicable zoning ordinances affecting the Property; provided, however, that in the event any portion of the Property is to be developed or used for any purpose other than Common Areas or single-family detached residential purposes, then such use must first be approved in writing by the ARC and the Developer.

6.02 ARC Approval. No Dwellings or other Improvements of any nature whatsoever shall be constructed on any Lot unless such Dwelling and/or Improvements have been approved by the ARC in the manner set forth in Article V above.

6.03 Underground Utilities and Sanitary Sewer System. All utility lines, pipes, conduits and wiring for electrical, gas, telephone, water, sewer, cable television, security and any other utility service for any portion of the Property shall be installed and maintained below ground. To the extent any Lot is approved by Developer and the applicable Governmental Authorities for installation of a septic tank system on such Lot, the Owner of such Lot will install and utilize a septic tank system on such Lot. At such time as a sanitary sewer system becomes available to the Property, Developer or the Master Association may, in their sole discretion, require each Owner to connect such Owner's Lot and Dwelling to such sanitary sewer system subject to the established connection fee and ongoing monthly service fees.

6.04 Building Setbacks.

(a) Subject to the provisions of Section 6.05 below, minimum building setback lines for all Dwellings shall be established either (i) by the ARC, (ii) on the recorded subdivision plat for the subdivision of which such Lot is included (which may vary for each phase of the Development), or (iii) in the deed from Developer to the Owner of such Lot, all in accordance with applicable rules, regulations and ordinances of any Governmental Authority having jurisdiction thereof.

(b) A buffer zone of 15 feet containing absolutely undisturbed land, trees, undergrowth and other vegetation, is required on each side and rear Lot line. In the event that such buffer zone contains no major trees, is unsightly or, in the sole discretion of the ARC, is otherwise impractical to maintain in an undisturbed state and retain efficient and functional use of such Lot, then the ARC may, in its sole discretion, consider a proposal for aesthetic improvements and/or other modifications to such buffer zone. Such consideration will be extended on a Lot by Lot basis in the ARC's sole discretion.

(c) No Dwelling shall be built within the setback areas established in Section 6.04(a). All eaves, steps, porches, terraces, decks, walks and patios shall be deemed a part of the Dwelling for the purposes of determining building setback areas pursuant to this Section 6.04.

6.05 Siting of Dwellings. Prior to commencing any construction-related activities on any Lot (including any grading or clearing), the location of any Dwelling to be constructed thereon shall be set forth on the site development plan for such Lot which must be approved

by the ARC pursuant to the provisions of Section 5.05 above. Notwithstanding anything provided in Section 6.04 above to the contrary, the ARC may require building setback requirements different from those described in Section 6.04, including building setbacks which are greater than those specified in Section 6.04 above.

6.06 Trees. No Owner, other than Developer, shall cut, remove or mutilate any tree, shrub, bush or other vegetation having a trunk diameter of six (6) inches or more, and located on any Lot prior to any construction or clearing activity on such Lot, without first obtaining the approval of the ARC; provided, however, that the foregoing shall not be deemed to prohibit the cutting and removal of any dead or diseased trees certified as such by the ARC nor shall the foregoing be deemed to release any Owner from the provisions of Section 6.10 and 7.01 below.

6.07 Height Limitations. The height of all Dwellings shall be compatible with all other Dwellings adjacent to such Lot or Dwelling. No Dwelling shall exceed thirty (30) feet in height, as measured from the finished grade of the Lot on the front of the Dwelling facing a street or roadway.

6.08 Minimum Living Space. Minimum Living Space requirements for the main structure of any Dwelling, exclusive of open porches and garages, shall be two thousand five hundred (2,500) gross square feet.

6.09 Maximum Living Space. Maximum Living Space requirements for the main structure of any Dwelling, exclusive of open porches and garages, shall be four thousand (4,000) gross square feet.

6.10 Landscaping.

(a) The landscaping plan for each Lot or Dwelling within the Property shall be submitted to the ARC for approval pursuant to the provisions of Section 5.06 above. Each Owner shall, to the extent practicable, attempt to incorporate into the landscaping plan for his or her Dwelling the natural plant life existing on such Lot and shall otherwise take such steps which would, to the extent practicable, preserve the existing trees, plant life, wild flowers and natural environment, including natural drainage channels, which exist on such Lot.

(b) All front and side yards of each Lot shall be sodded with grass and irrigated by an automatic sprinkler system, unless approved by the ARC as a natural area or unless the same is landscaped with shrubbery and other approved plant life and served by an appropriate irrigation system. Subject to approval of all applicable Governmental Authorities, the water for any such automatic sprinkler or irrigation system may, in Developer's sole discretion, be treated waste water produced by any waste water treatment plant installed and operated by Developer, and provided by Developer to any Owner at a cost not to exceed water rates charged by the local water utility otherwise providing water service to the Development.

(c) All landscaping for a Lot shall be completed in accordance with the landscaping plan approved by the ARC no later than thirty (30) days following the issuance of a certificate of occupancy for the Dwelling situated thereon.

(d) No hedge or shrubbery planting which obstructs sight-lines of streets and roadways shall be placed or permitted to remain on any Lot or Dwelling where such hedge or shrubbery interferes with traffic sight-lines for roadways within the Property. The determination of whether any such obstruction exists shall be made by the ARC, whose determination shall be final, conclusive and binding on all Owners.

(e) No rocks or other substances shall be placed on any Lot as a front or side yard border or for the purpose of preventing vehicles from parking on or pedestrians from walking on any portion of such Lot or to otherwise impede or limit access to the same. No bird baths, fountains, reflectors, flag poles, statues, lawn sculptures, lawn furnishings, artificial plants, rock gardens, rock walls, bird houses or other fixtures and accessories shall be placed or installed within the front or side yards of any Lot or Dwelling.

(f) No vegetable, herb or similar gardens or plants shall be planted or maintained in the front or side yards of any Lot or Dwelling or in the rear (back) yard of any Lot or Dwelling if the same would be visible from any street.

(g) The ARC may from time to time promulgate rules and regulations adopting an approved list of plant life which may be utilized on any Lot or Dwelling, which rules and regulations may require that either a minimum dollar amount be established and utilized as the landscaping budget for each Lot or Dwelling, or that a minimum number of plantings of certain sizes, types and specifications be used on any Lot or Dwelling.

(h) No Owner shall allow the lawn grass on his or her Lot or Dwelling to grow to a height in excess of six (6) inches, measured from the surface of the ground.

(i) Seasonal or holiday decorations (e.g., Christmas trees and lights, pumpkins, Easter decorations) shall be promptly removed from each Lot or Dwelling as soon as such holiday passes.

6.11 Roofing.

(a) The ARC shall have the right to establish specific requirements for the pitch of any roof and the type of roofing materials which may be utilized for any Dwelling.

(b) No solar or other energy collection panel, equipment or device shall be installed or maintained on any Lot or Dwelling, including, without limitation, the roof of any Dwelling if the same would be visible from any street.

(c) No plumbing or heating vents, stacks and other projections of any nature shall be placed on the roof on the front of a Dwelling. All such vents, stacks and any other projections from the roof of any Dwelling shall be located on the rear roof of such Dwelling and shall (i) be either painted the same color as the roofing material used for such Dwelling or finished in copper, and (ii) to the extent practicable, not be visible from any street.

(d) No projections of any type shall be placed or permitted to remain above the roof of any Dwelling except for approved chimneys and vent stacks.

6.12 Exterior Lighting. All exterior lighting for Dwellings, including, without limitation, free standing lighting and utility (e.g., flood) lights attached to a Dwelling, must be of a design and in a location approved by the ARC.

6.13 Exterior Materials and Finishes.

(a) Approved exterior building material finishes for any Dwelling shall include brick, stone, stucco, solid wood siding (e.g., cypress or other solid wood), and such other materials as may be approved by the ARC. All wood surfaces utilized on the exterior of any Dwelling shall be painted or stained. Prohibited exterior finish materials shall include particle board, plywood, vinyl or any other type of pressed, laminated or fabricated siding, vertical siding, simulated brick or stone and any other materials as the ARC may from time to time determine.

(b) All brick, stonework and mortar, as to type, size, color and application, must be approved by the ARC. All exterior colors, including, without limitation, the color of all roof shingles, brick, stone, stucco, wood, trim, cornices, eaves, railings, doors and shutter shall be subject to ARC approval.

(c) No wooden steps shall be allowed on the front or sides of any Dwelling. Concrete steps must be finished in tile, brick or stone. The ARC may limit the number of steps serving the front entrance door of any Dwelling that is visible from any street.

(d) No concrete, concrete block or cinder block shall be used as an exposed building surface; any concrete, concrete block or cinder block utilized in the construction of a Dwelling or for retaining walls and foundations shall be finished in the same materials utilized for the remainder of the Dwelling (e.g., brick, stone, stucco, etc.).

(e) Metal flashing, valleys, vents and gutters installed on a Dwelling shall be either painted to blend with the color of the exterior materials to which it is adhered or installed, or finished in copper.

6.14 Chimneys. The exterior of all chimneys shall be constructed of either brick, stone or stucco. No cantilevered chimneys or chimneys with siding shall be permitted. If a fireplace utilizes a metal spark arrestor or other metal venting apparatus at the top of the chimney,

then a painted metal or copper cowl or surround shall be installed atop the chimney. All metal or other materials placed on top of or around a chimney shall be either painted to blend with the color of the roofing material used for such Dwelling, or finished in copper.

6.15 Garages.

(a) No garage doors shall open onto or front a street. Garage doors shall be constructed of such materials as are approved by the ARC. Garage doors shall be kept closed at all times except when in use. No garage shall be converted to any use other than for the parking of vehicles therein without the approval of the ARC.

(b) All automobiles or other passenger vehicles owned or used by the Owner or Occupant of any Dwelling and their respective family members shall be parked in garages to the extent garage space is available. Garages shall not be used for storage or for any other purposes or uses which would result in the garage being unavailable for the parking of vehicles therein. The parking of vehicles in driveways is permissible, provided any such vehicle when parked is not visible from any street.

6.16 Fences. No chain link, vinyl coated or wire fences shall be permitted within the Property except with regard to maintenance areas within the Common Areas, tennis courts and/or swimming pools approved by the ARC and those fences erected by Developer. No fences shall be allowed in the front yard of any other Lot or Dwelling. Electric fences shall not be permitted. The type of materials utilized for (including the color thereof) and the location of all fences must be approved by the ARC.

6.17 Windows, Window Treatments and Doors.

(a) Reflective glass shall not be permitted on the exterior of any Dwelling. No foil or other reflective materials shall be installed on any windows or used for sunscreens, blinds, shades or other purposes.

(b) No aluminum or metal windows shall be utilized on the front or sides of any Dwelling. Cantilevered bay windows must be approved by the ARC (which may require additional landscaping in front of such bay windows). Burglar bars or wrought iron doors shall not be permitted. Screen doors shall not be used on the front side of any Dwelling.

(c) Appropriate window treatments shall be used on all windows. Sheets, bed linens, blankets and paper or plastic bags are not appropriate window treatments.

6.18 Mailboxes. Only one (1) mailbox shall be allowed for any Lot or Dwelling. All mailboxes shall be of the type, design, color and location as may be established in the Architectural Standards or as approved by the ARC. Mailboxes shall contain only the address of the Lot or Dwelling as approved by the ARC, but no further inscription, paintings, ornaments or artistry shall be allowed. In lieu of mailboxes, the Master

Association may, at its option, provide within any of the Common Areas, and require all Owners' use of, a community mail center.

6.19 Utility Meters and HVAC Equipment. All electrical, gas, telephone and cable television meters shall be located at the rear of all Dwellings. All exterior heating, ventilating and air conditioning compressor units and equipment shall be located, to the extent practicable, at the rear of a Dwelling and, if the same are visible from the street, such compressor units and equipment shall be screened from public view by either walls or landscaping to be approved by the ARC. No window-mounted heating or air conditioning units or window fans shall be permitted.

6.20 Satellite Dishes and Antennae. No satellite dishes shall be allowed on any Lot or Dwelling. No radio or television antenna, radio receiver or other similar device or aerial shall be attached to or installed on any Lot or Dwelling or any other portion of the Property unless the same is contained entirely within the interior of a building or other structure, is not visible from any street, any adjacent Lot or Dwelling, or as otherwise approved by the ARC. No radio or television signals or any other form of electromagnetic radiation or transmission shall be permitted to originate from any Lot or Dwelling which may interfere with the reception of radio or television signals within the Development; provided, however, that Developer shall not be prohibited from installing and operating any equipment necessary for master antenna, cable television, security, mobile radio or similar systems within the Property.

6.21 Driveways and Sidewalks.

(a) All driveways and sidewalks for each Lot or Dwelling shall be constructed of asphalt or concrete. Other materials (e.g., brick pavers) may be used but only if approved by the ARC. All driveways and sidewalks shall be paved; chert, gravel and loose stone driveways and sidewalks are prohibited. No driveways for a Lot or Dwelling shall connect directly to Liberty Parkway; provided, however, that the foregoing shall not be applicable to any of the private or public roadways within the Property or any of the roadways within the Property which may constitute Common Areas. No more than one (1) driveway and curb-cut shall be allowed for each Lot or Dwelling, which driveway and curb-cut shall be set back from Lot lines as required by the ARC.

(b) "Dry-stacked" stone headwall facings will be required at each crossing of a drainage swale at the driveway entrance into any Lot. Any such stone installation shall match the color, texture and stacking pattern of the stone on the gate house at the entry to Old Overton Estates within the Development. In addition, any drainage swales receiving stone shall match the headwall facing stone.

6.22 Outdoor Furniture, Recreational Facilities and Clotheslines.

(a) No furniture shall be placed, kept, installed, maintained or located in or on the front or side yards or areas of a Lot or Dwelling. Any furniture placed, kept, installed, maintained or located at the rear of or behind a Dwelling shall, to the greatest extent practicable, be located so that the same shall not be visible from any street.

(b) Wood piles shall be located only at the rear of a Dwelling and shall be screened by appropriate landscaping from view from streets and, to the extent practicable, from adjacent Lots and Dwellings.

(c) Any children's toys, swing sets, jungle gyms, trampolines, and other outdoor and recreational equipment and appurtenances shall be allowed only at the rear or behind a Dwelling and shall, to the extent practicable, be located so that the same are not visible from any street.

(d) Free-standing playhouses and treehouses may be permitted but only after ARC approval of same.

(e) Basketball backboards shall be located so as not to be visible from any street and shall otherwise be located on such Lot or Dwelling in a location approved by the ARC.

(f) Outside clotheslines or other outside facilities for drying or airing clothes shall be prohibited on any Lot or Dwelling. No clothing, rugs or other items shall be hung, placed or allowed to remain on any railing, fence or wall.

(g) Barbecue grills or other types of outdoor cooking equipment and apparatus shall be located only at the rear of a Dwelling and, to the extent practicable, shall not be visible from any street.

(h) Bird feeders, wood carvings, plaques and other types of homecrafts shall not be permitted in the front or side yards of any Lot or Dwelling nor shall any of the foregoing items be attached to the front or side of any Dwelling. All bird feeders, wood carvings, plaques and other types of homecrafts shall be located only at the rear of a Dwelling and shall not be visible from any street.

(i) Swimming pools may be permitted, subject to prior written approval by the ARC.

6.23 Pets and Animals. No animals, livestock, birds or poultry of any kind shall be kept, raised or bred by any Owner upon any Lot, Dwelling or other portion of the Property; provided, however, that no more than four (4) domesticated animals, except in the case of any new-born litter of any such animal, may be kept on a Lot so long as they are not kept for breeding or commercial purposes. No pet shall be allowed to make an unreasonable amount of noise or become a nuisance. No structure or area for the care, housing or

confinement of any pet shall be constructed or maintained except at the rear of a Dwelling, shall not be visible from any street, and shall be constructed of materials and of a size approved by the ARC. Dogs and cats shall not be allowed to roam unattended within the Development; all dogs shall be kept and maintained within fenced or walled areas on a Lot or Dwelling, as approved by the ARC, or otherwise under leash. Pets shall not be permitted to leave excrement on the Lot or Dwelling of any other Owner or within any street or any portion of the Common Areas and the Owner of such pet shall immediately remove the same. No pets shall be allowed on any portion of the Golf Facilities. Each Owner shall be liable to the Association for the costs of repairing any damage to the Common Areas or the Golf Facilities caused by the pet of such Owner or Occupant. The Board shall have the right from time to time to promulgate rules and regulations governing keeping the pets within the Development, including the right to assess fines for violations of such rules and regulations.

6.24 Trash, Rubbish and Nuisances.

(a) No trash, garbage, rubbish or debris of any kind shall be dumped, placed or permitted to accumulate upon any portion of the Property nor shall any nuisance or odors be permitted to exist or operate upon or arise from any Lot or Dwelling which would render any portion thereof unsanitary, unsightly, offensive or detrimental to persons using, occupying or owning any other Lots or Dwellings. Noxious or offensive activities shall not be carried on in or from any Lot or Dwelling or in any part of the Common Areas, and each Owner and Occupant shall refrain from any act or use of a Lot or Dwelling which could cause disorderly, unsightly or unkept conditions, result in the cancellation of or increase in insurance coverage or premiums for any portion of the Property or be in violation of any law, statute, ordinance, rule, regulation or requirement of any Governmental Authority. Without limiting the generality of the foregoing, no horns, whistles, bells, speakers or other sound devices, other than reasonable security and fire alarm devices used exclusively for such purposes, shall be located, used or placed upon any Lot or Dwelling; provided, however, that the foregoing shall not apply to the reasonable use of any of the foregoing devices within any recreational areas of the Common Areas such as swimming pools. Any Owner or Occupant or any of the respective family members, guests, invitees, servants, agents, employees or contractors of such Owner or Occupant who dumps, places or allows trash or debris to accumulate on his or her Lot, Dwelling, or on any other portion of the Property shall be liable to the Association for all costs incurred by the Association to remove the same.

(b) Trash, garbage and any other refuse or waste shall not be kept on any Lot or Dwelling except in sanitary containers or garbage compactor units. Trash cans and containers shall at all times be kept at the rear of or inside a Dwelling and shall be screened from view from streets and adjacent Lots and Dwellings by appropriate landscaping or fencing approved by the ARC; provided, however, that trash cans and containers may be moved to the side yard of any Dwelling on trash collection days for such Lot or Dwelling.

(c) Except as otherwise provided in Section 6.29(a) below, no outdoor burning of trash, garbage, leaves, wood, shrubbery or other materials shall be permitted on any Lot or Dwelling or other portion of the Property.

6.25 Recreational Vehicles and Machinery and Equipment.

(a) Mobile homes, motor homes, trailers of any kind, campers, vans, motorcycles, bicycles, motorized carts and ~~all-terrain~~ vehicles, lawnmowers, tractors, tools, construction machinery and equipment of any nature, golf carts, boats and any other type of watercraft, including boat trailers, and any other similar types of vehicles, machinery or equipment shall not be permitted, stored or allowed to remain on any Lot or Dwelling unless the same is placed, stored and maintained within a wholly-enclosed structure, with roofing, sides and doors, on such Lot or Dwelling. Any such enclosed structure must be approved by the ARC. The Common Areas shall not, unless expressly permitted by the Master Association, be utilized for the parking or storage of any of the foregoing vehicles, recreational vehicles, machinery or equipment.

(b) Each Lot or Dwelling shall provide for adequate off street parking (i.e., parking areas located solely within the property lines of such Lot or Dwelling). Vehicles shall be parked only in driveways constructed in accordance with the provisions of Section 6.21 above, provided any such vehicle when parked is not visible from any street, or in garages constructed in accordance with the provisions of Section 6.15 above. Vehicles shall not be parked on any landscaped or natural areas of a Lot or Dwelling.

(c) Any vehicle which is inoperable shall be immediately removed from the Development. No Owner or Occupant shall repair or restore any vehicle, machinery or equipment of any kind upon or within any Lot or Dwelling or within any portion of the Common Areas, except (i) within enclosed garages or workshops or (ii) for emergency repairs and then only to the extent necessary to enable the immediate movement thereof to a proper repair facility located outside of the Property.

(d) Subject to the prior written approval of the Master Association which may be withheld in the sole discretion of the Master Association, the Board shall have the right at any time and from time to time to adopt rules and regulations with respect to the keeping, storage, parking, operation, use or maintenance of mobile homes, tractors, equipment, machinery, trailers (with or without wheels), motorhomes, trucks (other than pick-up trucks), commercial vehicles of any type, campers, motorized campers or trailers, boats or other watercraft, boat trailers, motorcycles, motorized bicycles, all-terrain vehicles, motorized go-carts and other forms of transportation.

6.26 Signage. No signs or advertising posters of any kind shall be maintained or permitted within any windows or on the exterior of any Lot or Dwelling or elsewhere on any portion of the Property without the express written permission of the ARC and except as permitted by applicable rules, regulations and ordinances of any Governmental Authority having

jurisdiction thereof. The ARC may promulgate rules, regulations and standards for the use and design of any sign to be posted within the Property, including but not limited to, name and address signs and the signs referred to in Section 6.29(c). Notwithstanding the foregoing, (a) the restrictions set forth in this Section 6.26 shall not be applicable to Developer or to any signs erected pursuant to Section 6.29(c) below and (b) Developer and the Master Association shall have the right, but not the obligation, to erect and maintain reasonable and appropriate signs on any portions of the Common Areas and within those easement areas established in Section 3.07 above.

6.27 Tanks and Wells. No exposed above-ground tanks or underground storage tanks for the storage of fuel, water or any other substances shall be located on any Lot or Dwelling or within any of the Common Areas. No private water wells may be drilled or maintained on any Lot or Dwelling except for wells maintained solely for irrigation purposes. All such irrigation wells must be approved in writing by the ARC prior to the installation of the same.

6.28 Temporary Structures. No temporary house, trailer, shack, tent, barn, shed, stable, poultry house or yard, rabbit hut, temporary or portable toilet (except as provided in Section 6.29(iv) below), treehouse or other outbuilding or structure of any kind shall be permitted, constructed, installed or allowed to remain on any Lot or Dwelling; provided, however, that the foregoing shall not be deemed to prohibit (a) temporary structures for social functions as may be permitted by the rules and regulations of the Board of the Association, (b) any detached garages or other structures which are approved in writing by the ARC, (c) dog houses for not more than two (2) dogs so long as such dog houses are visibly screened from view from all streets and adjacent Lots or Dwellings, and (d) construction trailers and/or sales offices erected or placed on any part of the Property by Developer pursuant to Section 5.12 above.

6.29 Construction of Improvements.

(a) During the construction of any Improvements or Dwelling, (i) all Lots and Dwellings subject to such construction shall be maintained in a clean condition, free of debris and waste material, (ii) all unused construction materials shall be stored, to the extent practicable, out of view from any street, (iii) all construction trash, debris and rubbish on each Lot shall be properly disposed of outside the Property at least weekly, and (iv) any temporary or portable toilet will be placed out of view from any street. Used construction materials shall not be burned on-site. In no event shall any used construction materials be buried on or beneath any Lot or Dwelling or any other portion of the Development. No Owner shall allow dirt, mud, concrete, gravel or other substances to collect or remain on any street. Each Owner and each Owner's contractor, subcontractors, laborers and suppliers shall cause all such dirt, mud, concrete, gravel and other substances to be removed from the treads, wheels and concrete unloading chutes of all vehicles used in or related to the construction of Improvements on a Lot or Dwelling prior to such vehicles traveling on any streets within the Development.

(b) During the construction of any Improvements or Dwellings, construction equipment and the vehicles of all contractors, subcontractors, laborers, materialmen and suppliers shall (i) utilize off-street parking only, (ii) enter the Lot or Dwelling on which such Improvements are being constructed from the driveway for such Lot or Dwelling, and (iii) not damage trees or other vegetation on such Lot which, pursuant to the provisions of Section 6.06 above, are to be preserved.

(c) A maximum of two (2) signs, in size and color to be approved by the ARC, may be posted on a Lot upon a single sign slab approved by the ARC, at a height not to exceed five (5) feet from the ground level advertising the Lot or the Dwelling thereon for sale or, during the construction of such Dwelling, containing information identifying the builder of such Dwelling. No other signage, banners, flags or advertising posters shall be allowed without obtaining ARC approval. The location of such signage shall be established by the ARC but in no event shall any signage authorized by this Section 6.29 or which may be approved by the ARC be attached, nailed or otherwise adhered to any tree or other plant life on a Lot or Dwelling.

(d) No construction trucks, equipment or machinery, including any trailers used for the transportation of construction equipment or machinery, shall be parked on any streets or roads within the Property. Upon completion of construction of any Improvements or any Dwelling, all construction machinery, tools and equipment, all unused construction materials and all trash, debris and rubbish shall be immediately removed from the Lot or Dwelling and such Lot or Dwelling shall be kept and maintained in a clean and uncluttered condition.

(e) All Dwellings and any other Improvements shall be constructed in compliance with the Architectural Standards; all applicable federal, state, county and local laws, ordinances, rules, regulations; the Watershed Protective Covenants; and zoning and building code requirements. Each Owner shall be solely responsible for obtaining from the appropriate Governmental Authorities all necessary permits and licenses and otherwise paying all required fees for the construction of any Improvements on such Owner's Lot. Each Owner shall also be responsible for strict compliance with the Architectural Standards and all applicable watershed protection, soil erosion and other governmental requirements, including but not limited to the Watershed Protective Covenants, both during and after completion of construction of any Improvements on such Owner's Lot.

(f) When any Owner submits to the ARC plans and specifications for construction of a Dwelling, in accordance with Section 5.05 above, the name of the building contractor selected by such Owner for construction of such Dwelling shall also then be submitted to the ARC; however, if the identity of the building contractor is not known at that time, then the name of the building contractor will be submitted when determined prior to construction. The ARC shall have the right, in its sole discretion, to approve or disapprove of any building contractor so selected by such Owner. Each building contractor approved by the ARC in accordance with this Section 6.21(f) will be required to remit to the ARC a refundable damage/clean up deposit (the "Deposit") in an amount established by the Master Association

or the ARC. Should such building contractor damage or fail to properly clean up the Property or Common Areas as required herein, or any supplemental rules and regulations promulgated by the ARC, the ARC may, in its sole discretion, initiate appropriate action to remediate any such condition at such building contractor's expense. The cost of any such remediation shall be deducted from the Deposit and any amount expended by the ARC in excess of the Deposit in remediating such condition shall be billed to such building contractor. Within thirty (30) days of the completion of such Dwelling (as evidenced by the issuance of the Certificate of Occupancy), the ARC shall refund to such building contractor any unexpended portion of the deposit.

6.30 Subdivision and Interval Ownership. No Lot may be subdivided or resubdivided without the prior written approval of the ARC; provided, however, that the provisions of this Section 6.30 shall not be applicable to Developer. No Lot or Dwelling shall be sold or owned under any time-sharing, time-interval or similar right-to-use programs.

6.31 Swimming Pools and Tennis Courts. Swimming pools, outdoor hot tubs, reflecting ponds, saunas, whirlpools, lap pools and tennis courts may be constructed, installed and maintained on any Lot or Dwelling, subject to the prior written approval of the plans for the same by the ARC and the restrictions contained herein. Above-ground pools shall not be permitted. The ARC shall have the right to adopt further rules and regulations governing the construction of swimming pools, other outdoor water features or amenities and tennis courts within the Property.

6.32 Traffic Regulations.

(a) **Adoption and Enforcement.** All vehicular traffic on the private streets and roads in the Development shall be subject to the applicable provisions of the laws of the State of Alabama and any other city or county having jurisdiction thereof concerning operation of motor vehicles on public streets. The Master Association is hereby authorized to promulgate, administer, and enforce reasonable rules and regulations governing vehicular and pedestrian traffic, including adopting reasonable safety measures and speed limits for any of the private roads within any portion of the Development. The Master Association shall be entitled to enforce such rules and regulations by establishing such enforcement procedures as it deems appropriate, including levying fines for the violation thereof. In the event of any conflict between the provisions of the laws of the State of Alabama and the traffic rules and regulations promulgated by the Master Association, the more restrictive shall govern. All private streets and roads in the Development are also subject to all rights of Developer to upgrade and improve any intersection of Liberty Parkway and any other street or highway, as set forth in Section 3.01(b) above.

(b) **Operation of Motor Vehicles.** Only drivers licensed to operate motor vehicles by the State of Alabama or by any other state in the United States may operate any type of motor vehicle, including golf carts, within the Development. In order to operate a golf cart in the Development, the owners or users thereof shall comply with any regulations and

requirements for the operation thereof as may be required by the Master Association. All vehicles of any kind and nature which are operated on the streets in the Development shall be operated in a careful, prudent, safe and quiet manner, and with due consideration for the rights of all residents of the Development.

6.33 Compliance with Governmental Regulations. Each Owner and Occupant shall at all times comply with all applicable laws, ordinances, statutes, rules, regulations, requirements and code provisions of the Governmental Authorities.

6.34 Additional Regulations. In addition to the restrictions set forth in these Covenants, the (i) ARC shall have the right, in its sole discretion, from time to time and at any time to adopt, modify and amend the Architectural Standards in order to impose such other, further or different requirements or restrictions which shall be binding on all Owners, Lots and Dwellings, including the adoption of additional or more specific requirements and restrictions governing the improvement and use of any Lot or Dwelling and (ii) the Master Association shall have the right from time to time and at any time to adopt, modify and amend such rules and regulations as the Master Association, in its sole discretion, determines to be in the best interests of all Owners, which rules and regulations shall be binding on all Owners, Lots and Dwellings.

6.35 Variances. The ARC, in its sole and absolute discretion, shall have the exclusive right to grant variances and exceptions with respect to the provisions of Article V above and this Article VI with respect to any Lot or Dwelling. Any request for a variance or exception submitted to the ARC shall be in writing and, upon approval of the same by the ARC, shall be evidenced by a written document executed by either the chairman or vice chairman of the ARC. The provisions of Section 5.03 above concerning meetings, a quorum of members and the number of votes necessary to approve action taken by the ARC shall be binding upon the ARC in any matters regarding the granting of variances.

6.36 Enforcement and Remedies. In the event any of the provisions of this Article VI are breached or are not otherwise being complied with in all aspects by any Owner or Occupant or the respective family members, guests, invitees, agents, employees or contractors of any Owner or Occupant, then the Master Association or the ARC shall each have the right, but not the obligation, at their option, to (a) enjoin such violation or noncompliance and/or (b) through their designated agents, employees, representatives and independent contractors, enter upon such Lot or Dwelling and take all action necessary to extinguish or correct such violation or breach. All costs and expenses incurred by the ARC or the Master Association in enforcing any of the provisions of this Article VI, including, without limitation, attorney's fees, court costs, costs and expenses of witnesses, engineers, architects, designers, land planners and any other persons involved in the correction of any noncompliance or the removal of such violation or in any judicial proceeding, together with any other costs or expenses incurred by the ARC or the Master Association in connection therewith, shall be paid by such Owner who has violated or breached any of the provisions of this Article VI, shall constitute an individual Assessment to such Owner pursuant to

Section 8.06 below and, if the same is not paid when due, shall be subject to the lien provided for in Section 8.09 below and be subject to foreclosure as provided for therein. Notwithstanding anything provided herein to the contrary, the rights and remedies of the ARC and the Master Association set forth herein shall not be deemed exclusive of any other rights and remedies which the ARC or the Master Association may exercise at law or in equity or any of the enforcement rights specified in Sections 5.13, 6.23, 6.24(a), 6.32, 7.02(b), 8.06, 8.10 and 11.01 below. The Master Association or the ARC, at their option and in their discretion, may delegate to the Association any of their respective enforcement rights set forth in these Covenants.

ARTICLE VII

MAINTENANCE RESPONSIBILITIES

7.01 Responsibilities of Owners.

(a) Unless specifically identified herein as being the responsibility of the Master Association or the Association, the maintenance and repair of all Lots, Dwellings, all other Improvements situated thereon or therein and all lawns, landscaping and grounds on or within a Lot or Dwelling shall be the responsibility of the Owner of such Lot or Dwelling. Each Owner shall be responsible for maintaining his, her or its Lot or Dwelling, as the case may be, in a neat, clean and sanitary condition, both inside and outside of any Dwellings or Improvements thereto. Such responsibilities shall include, without limitation, maintaining at all times appropriate paint and stain finishes on all Dwellings and other Improvements and reroofing or replacing roofing shingles when the same become worn or would be replaced by a prudent Owner. No exterior changes, alterations or Improvements shall be made to any Lot or Dwelling without first obtaining the prior written approval of the same from the ARC.

(b) Each Lot or Dwelling, as the case may be, shall be landscaped in accordance with plans and specifications submitted to and approved by the ARC pursuant to Section 5.06 above. All areas of any Lot or Dwelling which are not improved by the construction of a Dwelling thereon shall at all times be maintained by the Owner in a fully and well kept landscaped condition utilizing ground cover and/or shrubbery and trees. The maintenance obligations set for in this Section 7.01(b) shall apply to all portions of a Lot or Dwelling up to the edge of the pavement of any roadway abutting such Lot or Dwelling at all times, either prior, during or after the construction of any Improvements thereon. Grass, hedges, shrubs, vines and any other vegetation of any type on any Lot shall be cut and trimmed at regular intervals at all times in order to maintain the same in a neat, safe and attractive condition. Trees, shrubs, vines, plants and other vegetation which die shall be promptly removed and replaced with living plants of like kind and quantity. Dead vegetation, stumps, weeds, rubbish, debris, garbage and waste material shall be promptly removed from any Lot or Dwelling and properly disposed of outside of the Development.

(c) No Owner shall (i) modify, change or otherwise alter the appearance of any portion of the exterior of a Dwelling or the landscaping, grounds or other improvements within a Lot unless such modification, change or alteration is first approved, in writing, by the ARC as provided in Sections 5.05 and 5.06 above or (ii) do any work which, in the reasonable opinion of the ARC, would jeopardize the soundness and safety of the Development or the Property, reduce the value thereof or impair any easement or hereditament thereto, without in every such case obtaining the prior written approval of the ARC.

7.02 Responsibilities of Master Association and Association.

(a) Except as may be otherwise provided herein to the contrary, the Master Association shall maintain and keep in good repair and condition all portions of the Common Areas, which responsibility shall include the maintenance, repair, upgrade, improvement and replacement of (i) all private streets and roads within the Development (including any upgrade or improvement of any intersection of Liberty Parkway and any other street or highway which may be undertaken by Developer pursuant to Section 3.01(b) above), walks, trails, paths, walkways, bicycle and jogging paths and lanes, parking lots, street lights, landscaped areas, recreational areas and other improvements made by Developer or the Master Association within any of the Common Areas or within any of the easements encumbering the Lots or Dwellings as provided in Sections 3.05 through 3.10, inclusive, above, (ii) such limited access systems and facilities, entrance gates and utility lines, pipes, plumbing, wires, conduits and related systems, sanitary sewage disposal system installed by Developer, in Developer's sole discretion, appurtenances, equipment and machinery which are a part of the Common Areas and which are not maintained by a public authority, public service district, public or private utility, or other person (iii) all lawns, trees, shrubs, hedges, grass and other landscaping and all lakes and ponds situated within or upon the Common Areas and (iv) all retention lakes, ponds and other water areas and facilities constructed by Developer or the Master Association pursuant to the Watershed Protective Covenants, wherever located (either within or outside of the Development so long as the same are utilized for the benefit of the Development), as may be necessary or otherwise required by the Watershed Protective Covenants or any Governmental Authority. The Master Association shall not be liable for injuries or damage to any person or property (1) caused by the elements, acts of God or any Owner or other person, (2) resulting from any surface or subsurface conditions which may at any time affect any portion of the Property caused by rain or other surface water which may leak or flow from any portion of the Common Area onto a Lot or Dwelling or (3) resulting from thief, burglary or other illegal entry into the Property, any Lot or Dwelling thereof. No diminution or abatement of Assessments shall be claimed or allowed by reason of any alleged failure of the Master Association to take some action or perform some function required to be taken by or performed by the Master Association hereunder or for inconvenience or discomfort arising from the making of Improvements or repairs which are the responsibility of the Master Association or from any action taken by the Master Association to comply with any requirements of the Watershed Protective Covenants or any Governmental Authorities.

(b) In the event that the Master Association or Board of the Association determines that (i) any Owner has failed or refused to discharge properly his, her or its obligations with regard to the maintenance, cleaning, repair or replacement of items for which he, she or it is responsible hereunder or (ii) any maintenance, cleaning, repair or replacement for which the Master Association or the Association, as the case may be, is responsible hereunder is caused by the willful or negligent act of an Owner or Occupant, or their respective family members, guests, servants, employees, invitees or contractors, and the costs of such maintenance, cleaning, repair or replacement are not paid in full from insurance proceeds, if any, received by the Master Association or the Association, as the case may be, with respect thereto, then, in either event, the Association, in addition to the exercise of any of its rights and remedies set forth in these Covenants, may give such Owner written notice of the Association's intent to provide such necessary maintenance, cleaning, repair or replacement, at the sole cost and expense of such Owner and setting forth in reasonable detail what action is deemed necessary. Except in the event of emergency situations, such Owner shall have fifteen (15) days within which to complete the same in a good and workmanlike manner or, if the same is not capable of completion within such fifteen (15) day period, to commence such maintenance, cleaning, repair or replacement and to proceed diligently with the completion of the same in a good and workmanlike manner. In the event of emergency situations or the failure by any Owner to comply with the provisions hereof after such notice, the Association may provide (but shall not be obligated to provide) any such maintenance, cleaning, repair or replacement at the sole cost and expense of such Owner and said cost shall be a personal obligation of such Owner, shall constitute an individual Assessment to such Owner, and shall be subject to the lien and foreclosure rights granted pursuant to Section 8.10 below. In the event the Association fails for any reason to exercise its rights of enforcement set forth in this Section 7.02(b), the Master Association may, at its option, exercise such rights of enforcement, and all provisions, rights and benefits of this Section 7.02(b) shall inure to the Master Association.

ARTICLE VIII

COMMON AREA ASSESSMENTS

8.01 Assessments and Creation of Lien. Each Owner of a Lot or Dwelling, by acceptance of a deed or other instrument conveying any interest therein, regardless of whether such deed or instrument contains a reference to these Covenants, is hereby deemed to covenant and agree to pay to the Association: (a) annual Assessments, as established and to be collected as provided in Section 8.04 below, (b) special Assessments, to be established and collected as provided in Section 8.05 below, and (c) individual Assessments against any particular Lot or Dwelling which are established or assessed pursuant to the terms of these Covenants, including, but not limited to any fines as may be levied or imposed against such Lot or Dwelling in accordance with the provisions of Section 5.13, 6.23, 6.24(a), 6.32, 6.38, 7.02(b), 8.09 and 11.01 hereof. All Assessments, together with late charges and interest as provided in Section 8.10(a) below, and all court costs and attorneys' fees incurred by the

Association to enforce or collect such Assessments, shall be an equitable charge and a continuing lien upon each Lot or Dwelling for which the Owner thereof is responsible for the payment of the same, which lien may be enforced in the manner provided in Section 8.10(c) below. Each Owner shall be personally liable for the payment of all Assessments coming due while he, she or it is the Owner of any Lot or Dwelling and such Owner's grantee shall take title to such Lot or Dwelling subject to the equitable charge and continuing lien therefor, but without prejudice to the rights of such grantee to recover from his, her or its grantor any amounts paid by such grantee to the Association which were the legal obligations of such grantor. All Assessments, together with late charges and interest at the Applicable Rate, as specified in Section 8.10(a) below, court costs and attorneys' fees incurred with respect thereto by the Association, shall also be a personal obligation of the person who was the Owner of the Lot or Dwelling at the time such Assessments and other costs and charges were assessed or incurred. In the event of co-ownership of any Lot or Dwelling, all of the co-Owners shall be jointly and severally liable for the entire amount of such Assessments. Assessments shall be paid in such manner and on such dates as may be fixed by the Master Association. All Assessments shall be payable in all events without offset, diminution or abatement by reason of fire or other casualty or any taking as a result of, in lieu of or in anticipation of the exercise of the right of eminent domain, condemnation or by private purchase in lieu thereof with respect to any Lot, Dwelling or Common Area or any other portion of the Development or any other cause or reason of any nature.

8.02 Purpose of Assessments. The annual and special Assessments provided for herein shall be used for the payment of Common Expenses and for the general purposes of promoting the recreational, health, education, safety, welfare, common benefit and enjoyment of the owners and occupants of the Vestlake Property, and otherwise for the general upkeep and maintenance of the Development, including, but not limited to, any sanitary sewage disposal system installed by Developer's in Developer's sole discretion, the Common Areas and any Improvements thereto, and the erosion controls as set forth in the Watershed Protective Covenants, all as may be more specifically authorized from time to time by the Master Association.

8.03 Uniform Rate of Assessments.

(a) Both annual and special Assessments, as described in Section 8.04 and 8.05 below, shall be assessed against each lot or dwelling in the Vestlake Property at a uniform rate, with the Owner of each Lot or Dwelling being required to pay his or her pro rata portion of such annual and/or special Assessments, as determined by a fraction, the numerator of which shall be one and the denominator of which shall be Developer's projected total number of lots and dwellings in the Vestlake Property, in Developer's sole discretion. Each Lot and Dwelling shall be subject to equal annual and special Assessments.

(b) Notwithstanding anything provided in Section 8.03(a) above to the contrary, in the event any Additional Property is added to the Property, then the lots and/or dwellings within the Additional Property shall be subject to the same annual or special Assessments then being

paid by the Owners of all Lots and Dwellings in the Property, subject to proration as provided in Section 8.09 below. The lots and/or dwellings in any single-family residential area developed by Developer, in Developer's sole discretion, south and/or east of Liberty Parkway, other than the Property or any Additional Property, shall also be subject to the same annual or special assessments then being paid by the Owners.

8.04 Computation of Annual Assessments.

(a) The Master Association, with cooperation from the Association, shall determine and adopt annually an annual budget covering the estimated Common Expenses for the Vestlake Property for the upcoming year, such budget to include a capital contribution or reserve account if necessary for the capital needs of the Association. The amount set forth in such budget shall constitute the aggregate amount of annual Assessments for the then applicable year and each Owner shall pay his or her pro rata share of the same as provided in Section 8.03 above. A copy of the budget setting forth the amount of annual Assessments to be levied against the Lots and Dwellings for the following year shall be delivered by the Master Association to the Association for its further delivery to each Owner.

(b) If any budget or the amount of annual Assessments collected by the Association at any time proves to be inadequate or insufficient for any reason to fully pay all costs and expenses of the Association and all Common Expenses, then the Board, after obtaining the prior written consent of the Master Association, may call a meeting of the Association for the purpose of approving special Assessments as provided in Section 8.05 below. If the actual amount of annual Assessments collected in any one year exceeds the actual costs incurred for Common Expenses for such year, the excess shall be retained by the Association as a reserve for subsequent years' Common Expenses.

(c) The Common Expenses to be funded by the annual and special Assessments may include, but shall not be limited to, the following:

(i) Salaries, fringe benefits and other compensation paid and out-of-pocket expenses reimbursed by the Association for its employees, agents, officers and any third party contractors;

(ii) Management fees and expenses of administration, including legal and accounting fees, incurred by the Association;

(iii) The costs of any insurance policies purchased for the benefit of the Association as required or permitted by these Covenants, including, without limitation, public liability coverage and such other insurance coverage as the Board determines to be in the best interest of the Association, including errors and omissions insurance, directors and officers liability insurance and any other liability insurance coverage for the benefit of the Association, the members of the Board, any officers, employees, agents or representatives of the Association or for any of the members of the ARC;

(iv) The expenses of maintaining, operating, repairing and replacing any sewer lift station or any sanitary sewer disposal system installed by Developer, in Developer's sole discretion, servicing any portion of the Vestlake Property;

(v) The expenses of maintaining, operating and repairing any other amenities and facilities serving the Vestlake Property which the Master Association or the Board determines from time to time would be in the best interest of the Owners and the Vestlake Property to so maintain, operate and/or repair, including but not limited to any limited access facilities, such as electrically monitored gates, guardhouses and any related improvements;

(vi) The expenses of the ARC attributable to the Vestlake Property which are not defrayed by applicable plan review charges;

(vii) The costs and expenses for conducting recreational, culture or other related programs for the benefit of the owners and occupants of the Vestlake Property;

(viii) All other fees, costs and expenses incurred by the Association in accordance with the terms and provisions of these Covenants or which the Board, subject to the prior written approval of the Master Association, determines to be appropriate to be paid by the Association, including, without limitation, taxes and governmental charges not separately assessed against Lots or Dwellings;

(ix) The establishment and maintenance of a reasonable reserve fund or funds (1) to cover emergencies and repairs required as a result of casualties which are not funded by insurance proceeds, and (2) to cover unforeseen operating contingencies or deficiencies arising from unpaid Assessments as well as from emergency expenditures and other matters, all as may be authorized from time to time by the Board, and approved by the Master Association; and

(x) A proportionate share of the Master Association Expenses described in Section 8.04(d) below, which proportionate share shall be determined by the Master Association, in its sole discretion.

(d) The Master Association Expenses to be funded by the annual and special Assessments may include, but shall not be limited to, the following:

(i) The utility charges for any utilities serving any of the Common Areas and charges for other common services for the Development, including, without limitation, trash collection and limited access services;

(ii) The costs of any insurance policies purchased for the benefit of the Master Association as required or permitted by these Covenants;

(iii) The expenses of maintaining, operating, repairing, upgrading, improving and replacing any portions of the Common Areas, including, without limitation, roads comprising Common Areas within the Vestlake Property and Liberty Parkway, which maintenance, upgrade, improvement and repair obligation shall include mowing, landscaping, seeding, cleaning, trash pick-up and removal, paving, repaving, striping and patching all such roadways comprising Common Areas and Liberty Parkway, and any upgrade or improvement of any intersection of Liberty Parkway and any other street or highway undertaken by Developer pursuant to Section 3.01(b) above;

(iv) The expenses of maintaining, operating, repairing and replacing any sewer lift station serving any portion of the Vestlake Property together with any other portion of the Development;

(v) Any attorneys' fees, court costs or other expenses incurred by Developer in defending any challenge to any annexation of the Development, as set forth in Section 12.02 below;

(vi) All ad valorem real and personal property taxes assessed and levied upon any of the Common Areas;

(vii) The funds necessary for the establishment and maintenance of a fund to be used for the expenses of inspection, maintenance, repair and replacement of the Common Areas and the erosion controls serving the Development, as required in the Watershed Protective Covenants; and

(viii) The funds necessary for the establishment and maintenance of a fund to be used for the expenses of constructing and operating any private educational facility within the Development which the Developer or the Master Association may, but shall not be obligated, to construct and operate.

8.05 Special Assessments. In addition to the annual Assessments authorized in Section 8.04 above and the special Assessments authorized in Section 9.01(b) and 9.03(a)(i) below, the Board of the Association, subject to prior written approval of the Master Association, may levy in any year special Assessments for Common Expenses or any extraordinary costs incurred by the Association; provided, however, that any such special Assessments (other than special Assessments levied pursuant to Section 9.01(b) and 9.03(a)(i) below) shall be approved by a majority of the votes of the Owners who are voting in person or by proxy at the meeting called for the purpose of adopting special Assessments pursuant to the provisions of Section 8.08 below. The Board may make such special Assessments payable in one lump sum or in installments over a period of time which may, in the Board's discretion, extend beyond the then fiscal year in which said special Assessments are levied and assessed. Special Assessments shall be levied against and payable by each Owner in accordance with the provisions of Section 8.03 above.

8.06 Individual Assessments. Any expenses of the Master Association or the Association which, in the opinion of the Association, is occasioned by the conduct of less than all of the Owners or by an Owner or Occupant, or the respective family members, agents, guest, servants, employees, invitees or contractors of any Owner or Occupant, shall be specially assessed against such Owners and their respective Lots or Dwellings. The individual Assessments provided for in this Section 8.06 shall be levied by the Board and the amount and due date of such Assessment shall be specified by the Board in a notice to such Owner. The provisions of this Section 8.06 shall apply, without limitation, to any individual Assessments levied pursuant to Sections 5.13, 6.23, 6.24(a), 6.32, 6.38, 7.02(b) and 11.01 hereof.

8.07 Allocation of Assessments. All funds collected by the Association through annual Assessments, special Assessments and individual Assessments shall be retained by the Association except that the Association shall pay to the Master Association a portion of all such collected funds to cover a proportionate share of the Master Association Expenses, which proportionate share shall be determined by the Master Association, in its sole discretion.

8.08 Notice of Meetings and Quorum.

(a) Written notice of each annual meeting of the Association shall be sent to all Owners not less than ten (10) days nor more than fifty (50) days in advance of such meeting. With respect to annual meetings, the presence in person or by proxy of Owners entitled to cast over 50% of all the votes of the Association shall constitute a quorum. If the required quorum is not present, another meeting may be called subject to the same notice requirement, except as hereinafter provided, but the required quorum at the subsequent meeting shall be the presence in person or by proxy of Owners entitled to cast at least one-third (1/3) of the total votes of the Association. Any notice for any such subsequent meeting shall state that the necessary quorum therefor shall be one-third (1/3) of the total votes of the Association present in person or by proxy. At such time as a quorum is obtained, the vote of a majority of the Owners who are voting in person or by proxy at such meeting shall be required to approve any matter in which all of the members of the Association are entitled to vote.

(b) Written notice of any meeting of the Association other than an annual meeting shall be sent to all Owners not less than five (5) days nor more than twenty (20) days in advance of such meeting. With respect to any such other meeting of the Association, including, specifically, meetings pursuant to which special Assessments are to be levied upon each Lot or Dwelling pursuant to Section 8.05 above, there shall be no specific requirement establishing a quorum and the vote of a majority of the Owners who are voting in person or by proxy at any such special meeting shall be binding on all of the members of the Association.

8.09 Date of Commencement of Assessments. The annual Assessments provided for herein shall commence as to each Lot or Dwelling on the day on which such Lot or Dwelling

is conveyed to a person other than Developer and shall be due and payable in such manner and on such schedule as may be established from time to time by the Board of the Association, subject to the prior written approval of the Master Association. Annual Assessments and any outstanding special Assessments shall be adjusted for each Lot or Dwelling according to the number of months then remaining in the then fiscal year of the Association and the number of days then remaining in the month in which such Lot or Dwelling is conveyed. Annual and special Assessments for lots and dwellings within any portion of the Additional Property hereafter submitted to the terms of these Covenants, or any other portion of the Vestlake Property, shall commence with respect to each such lot or dwelling on the date on which such lot or dwelling is conveyed to a person other than Developer, subject to proration and adjustment according to the number of months then remaining in the fiscal year of the Association and number of days then remaining in the month in which such Assessments commence. Notwithstanding anything provided herein to the contrary, Developer shall not be responsible for the payment of annual or special Assessments on any lots or dwelling which it or its affiliates own in the Development. Furthermore, for so long as Developer is the owner of any portion of the Vestlake Property, or until such earlier date as Developer may elect, in Developer's sole discretion, Developer shall have the option to either pay annual Assessments on lots or dwellings owned by Developer in the Vestlake Property or advance any deficits which may exist between the total amount of annual Assessments assessed to all other Owners and the actual costs incurred by the Association for Common Expenses for the Vestlake Property. At such time as Developer no longer has any interest in any portion of the Vestlake Property, Developer shall have no further obligation of any nature to pay any Assessments or otherwise fund any deficits relating to the Common Expenses.

8.10 Effect of Non-Payment; Remedies of the Association.

(a) Each Owner of a Lot or Dwelling is and shall be deemed to covenant and agree to pay to the Association all Assessments provided for herein. In the event any Assessments or any portion thereof are not paid when due, the same shall be subject to a late charge in an amount determined and uniformly applied by the Board from time to time and the Owner of such Lot or Dwelling shall be deemed in default herewith. In the event any Assessments or any portion thereof are not paid within thirty (30) days after the due date of the same, then the unpaid portion of the Assessment shall accrue simple interest at the lesser of eighteen percent (18%) per annum or the highest rate which may be charged to said Owner by law (the "Applicable Rate") from and after the thirtieth (30th) day from the due date until the same is paid in full. In the event the Association employs an attorney or otherwise takes any legal action in attempting to collect any amounts due from any Owner, such Owner agrees to pay all attorneys' fees, court costs and all other expenses paid or incurred by the Association. The lien and equitable charge upon each Lot or Dwelling for Assessments as provided above shall also include all late charges, interest at the Applicable Rate and all attorneys' fees, court costs and all other expenses paid or incurred by the Association in attempting to collect any unpaid Assessments.

(b) In the event any Assessments or other amounts due to the Association are not paid by any Owner when the same becomes due, then in addition to all other rights and remedies provided at law or in equity, the Association, acting through its Board or through any of its officers or authorized representatives, may undertake any or all of the following remedies:

(i) The Association may commence and maintain a suit at law against an Owner to enforce such charges and obligations for Assessments and any such judgment rendered in any such action shall include the late charge and interest at the Applicable Rate, as specified in Section 8.10(a) above, together with attorneys' fees, court costs and all other expenses paid and incurred by the Association in collecting such unpaid Assessments; and/or

(ii) The Association may enforce the lien created pursuant to Section 8.01 above in the manner hereinafter provided.

(c) There is hereby created a continuing lien on each Lot and Dwelling, with power of sale, which secures the payment to the Association of any and all Assessments levied against or upon such Lot or Dwelling, all late charges and interest at the Applicable Rate assessed pursuant to Section 8.10(a) above and all attorneys' fees, court costs and all other expenses paid or incurred by the Association in collecting any Assessments. If any Assessments remain unpaid for more than sixty (60) days, then the Association, through its Board or any officer or authorized representative thereof, may, but shall not be obligated to, make written demand on such defaulting Owner, which demand shall state the date and amount of delinquency. Each default shall constitute a separate basis for a demand and claim of lien, but any number of defaults may be included in a single demand. If such delinquency is not paid in full within ten (10) days after the giving of such demand or, even without giving demand, the Association may file a claim of lien and perfect its lien against the Lot or Dwelling of such delinquent Owner, which claim shall be executed by any member of the Board of the Association or any officer of the Association, contain the following information and be recorded in the Probate Office of Jefferson County, Alabama:

(i) The name of the delinquent Owner;

(ii) The legal description and street address of the Lot or Dwelling upon which the lien claim is made;

(iii) The total amount claimed to be due including late charges, interest at the Applicable Rate, collection costs and attorneys' fees incurred to date and a statement, if applicable, that such charges and costs shall continue to accrue and be charged until full payment has been received; and

(iv) A statement that the claim of lien is made by the Association pursuant to these Covenants and is claimed against such Lot or Dwelling in an amount equal to that stated therein.

Except as provided in Section 8.10(d) below, the lien provided for herein shall be in favor of the Association, shall be for the benefit of all other Owners (other than those Owners in default) and may be foreclosed in the same manner as a foreclosure of a mortgage on real property under the laws of the State of Alabama, as the same may be modified or amended from time to time. The Association shall have the right and power to bid at any such foreclosure sale and to purchase, acquire, hold, lease, mortgage, convey and sell any such Lot or Dwelling. Each Owner, by acceptance of a deed to any Lot or Dwelling, shall be deemed to (1) grant to and vest in the Association and/or its agents the right and power to exercise the power of sale granted herein and foreclose the lien created herein, (2) grant to and vest in the Association and/or its agents the right and power to bring all actions against such Owner personally for the collection of all amounts due from such Owner, (3) expressly waive any objection to the enforcement and foreclosure of the lien created herein and (4) expressly waive the defense of the statute of limitations which may be applicable to the commencement of any such suit or action for foreclosure.

(d) In the event the Association fails for any reason to exercise its rights under this Section 8.10, the Master Association may exercise such rights, and all provisions, rights and benefits under this Section 8.10 shall in that event inure to the benefit of the Master Association.

8.11 Subordination of Lien. Notwithstanding anything provided herein to the contrary, the lien for Assessments and other charges authorized herein with respect to any Lot or Dwelling in the Development is and shall be subordinate to the lien of any Mortgage held by an Institutional Mortgagee, but only to the extent that the Mortgage held by any such Institutional Mortgagee is recorded in the Probate Office of Jefferson County, Alabama prior to the filing of a claim of lien by the Association pursuant to Section 8.10(c) above, or by the Master Association pursuant to Section 8.10(d) above. When an Institutional Mortgagee exercises its foreclosure rights provided in its Mortgage and acquires title to or sells to a third party its interest in any Lot or Dwelling, then such Institutional Mortgagee or its purchaser or transferee at such foreclosure sale shall (a) not be liable for any Assessments or other charges incurred prior to the date of transfer or acquisition of title by foreclosure so long as the Mortgage held by such Institutional Mortgagee was recorded in the Probate Office of Jefferson County, Alabama prior to the filing of a claim of lien by the Association pursuant to Section 8.10(c) above, or by the Master Association pursuant to Section 8.10(d) above, but (b) be liable for all Assessments other charges levied, assessed or incurred with respect to such Lot or Dwelling from and after the date of such foreclosure sale. The foregoing shall not relieve any Owner whose Lot or Dwelling has been foreclosed from the personal obligation to pay all Assessments and any other charges levied, assessed or incurred by the Association and the Association, or the Master Association, as the case may be, shall have the right to pursue all rights and remedies against a defaulting Owner notwithstanding the foreclosure of a Mortgage by an Institutional Mortgagee on such Owner's Lot or Dwelling.

8.12 Certificates. The Association or any officer or authorized representative thereof shall, upon request and at such reasonable charges as may from time to time be adopted by the Board, furnish to any Owner a certificate in writing setting forth whether the Assessments for which such Owner is responsible have been paid and, if not paid, the outstanding amount due and other costs and expenses due from such Owner. Such certificate shall be conclusive evidence of payment of any Assessments stated therein.

ARTICLE IX

CASUALTY, CONDEMNATION AND INSURANCE

9.01 Damage or Destruction to Common Areas.

(a) In the event of any damage or destruction to any of the Common Areas by fire or other casualty, then, subject to the terms and provisions of this Article IX, the Master Association shall promptly repair, replace and restore the damaged portions of the Common Areas to the condition to which they existed immediately prior to such fire or other casualty.

(b) Notwithstanding anything provided in Section 9.01(a) above, in the event the amount of insurance proceeds, if any, recovered as a result of such damage or destruction is insufficient to fully repair, replace and restore the damaged portions of the Common Areas, and such deficiency cannot be appropriated from a reserve fund as may have been established for such purpose, then the Board of the Association, subject to the prior written approval of the Master Association, may levy a special Assessment against all Owners, without the necessity of a vote of the Owners approving or disapproving the same pursuant to Section 8.05 or 8.08 above, which such special Assessments shall be in an amount sufficient to provide funds to pay a proportionate share of the remaining costs necessary to repair, replace or restore the Common Areas to the condition as existed immediately prior to such fire or other casualty. Such proportionate share shall be determined by a fraction, the numerator of which shall be the total area of the Property and the denominator of which shall be the total area of the Development. Such special Assessments shall be levied against each Lot or Dwelling equally as provided in Section 8.03 above. Further special Assessments may be made by the Board, subject to the prior written approval of the Master Association, on a proportionate share basis, as described above, without the necessity of a vote of the Owners approving or disapproving the same at any time during or upon completion of any such repair, replacement or restoration of the Common Areas if funds are insufficient to cover the costs of such repair or restoration. The Association shall pay to the Master Association any such special Assessments paid to the Association under this Section 9.01(b). Any and all insurance proceeds received by the Master Association on account of any damage to or destruction of any of the Common Areas or any sums paid to the Master Association by the Association under or by virtue of such special Assessments shall be held by and for the benefit of the Master Association and shall be disbursed by the Master Association in payment for the costs of such repair or restoration in such manner as may be determined by

the Master Association. In no event shall the Association or the Owner or Mortgagee of any Lot or Dwelling be entitled to any portion of any special Assessments or proceeds of insurance payable as a result of the damage to or destruction of any portion of the Common Areas.

9.02 Damage or Destruction to Lots and Dwellings. In the event of any fire or other casualty which damages or destroys any portion of any Lot or Dwelling, then the Owner of such damaged Lot or Dwelling shall promptly repair and otherwise restore such Lot or Dwelling to the condition to which the same existed immediately prior to such fire or other casualty; provided, however, that any such restoration or repair shall be subject to compliance with all of the terms and provisions set forth in Article V above and all then applicable rules, regulations, statutes and ordinances of the Governmental Authorities. Any such restoration or repair shall be commenced within one hundred eighty (180) days following the occurrence of such fire or other casualty. The Owner of any such damaged Lot or Dwelling shall proceed diligently and complete all such restoration and repair no later than one (1) year following the occurrence of such fire or other casualty. In the event the restoration or repair of such Lot or Dwelling is impracticable or would otherwise violate any of the terms and provisions of these Covenants, then such Owner shall promptly clear away any remaining Improvements damaged or destroyed by such fire or other casualty and shall leave such Lot or Dwelling and any remaining Improvements thereon in a clean, orderly, safe and sightly manner.

9.03 Condemnation of Common Areas.

(a) In the event of the taking of all or any portion of any of the Common Areas as a result of, in lieu of or in anticipation of the exercise of the right of eminent domain, condemnation or by private purchase in lieu thereof, the award from such taking or sale in lieu thereof shall be paid to the Master Association and shall be disbursed or held as follows:

(i) To the extent the Common Areas subject to such taking can either be restored or replaced, then, to the extent practicable, the Master Association shall take such action, including the utilization of any other Common Areas within the Development, to restore, rebuild or replace, as the case may be, those portions of the Common Areas subject to such taking. If the award is insufficient to fully defray the cost of such repair or replacement and such deficiency cannot be appropriated from a reserve fund as may have been established for such purpose, then the Board of the Association, subject to prior written approval of the Master Association, may levy a special Assessment against all Owners, without the necessity of a vote of the Owners approving or disapproving the same pursuant to Section 8.05 and 8.08 above, which such special Assessments shall be in an amount sufficient to provide funds to pay a proportionate share of the remaining costs of repair, restoration or reconstruction. Such proportionate share shall be determined by a fraction, the numerator of which shall be the total area of the Property, and the denominator of which shall be the total area of the Development. Such special Assessments shall be levied against each Owner as provided in Section 8.03 above. Further special Assessments may be made

by the Board, subject to the prior written approval of the Master Association, on a proportionate share basis, as mentioned above, without the necessity of a vote of the Owners approving or disapproving the same, at any time during or upon the completion of any such repair, replacement or restoration of the Common Areas if the award received as a result of such taking is insufficient to pay the costs of such repair or restoration. The Association shall pay to the Master Association any such special Assessments paid to the Association under this Section 9.03(a).

(ii) To the extent the Common Areas subject to such taking cannot be restored or replaced or if the Master Association shall determine that the portions of the Common Areas so taken should not be replaced or restored, then in any such event, the net award from such taking shall be retained by and for the benefit of the Master Association.

(b) If any portion of the award from any taking remains after restoration or replacement of any of the Common Areas, the remainder of such award shall be retained by and for the benefit of the Master Association, without any claim thereto by the Association or any Owner. Except as specifically provided in Section 9.03(c) below, no Owner or Mortgagee of any Lot or Dwelling shall be entitled to any portion of the award made to the Master Association as a result of the taking of any portion of the Common Areas.

(c) If any such taking or sale in lieu thereof includes all or any part of a Lot or Dwelling and also includes any part of the Common Areas, then the award from such taking shall be equitably apportioned in accordance with the decision of a court of competent jurisdiction and such award shall be disbursed separately to the Master Association and to the Owners so affected by such taking; provided, however, that the Owners of any Lot or Dwelling which is subject to any such taking and the Master Association may mutually agree on the amount of such apportionment, which mutual agreement shall be binding on all Owners.

9.04 Condemnation of Lots and Dwellings. In the event that all or any portion of a Lot or Dwelling is taken as a result of, in lieu of or in anticipation of the exercise of the right of eminent domain, condemnation or by private purchase in lieu thereof, then, to the extent practicable, the Owner of such Lot or Dwelling responsible for the maintenance and repair of such Lot or Dwelling shall promptly repair, reconstruct, rebuild and otherwise restore the remaining portions of the Lot or Dwelling as nearly as practicable to the condition to which the same existed immediately prior to such taking; provided, however, that any such restoration shall be subject to all of the terms and conditions set forth in Article V above and all then applicable rules, regulations, statutes and ordinances of the Governmental Authorities. In the event the restoration of such Lot or Dwelling is impracticable or would otherwise violate any of the terms and provisions of these Covenants, then such Owner shall promptly clear away any remaining Improvements damaged or destroyed by such taking and shall leave such Lot or Dwelling and any remaining Improvements thereon in a clean, orderly, safe and sightly condition.

9.05 Insurance.

(a) The Master Association shall have the right and authority to obtain and maintain at all times adequate property and casualty insurance in such form as the Master Association deems appropriate for the benefit of the Master Association insuring all insurable Improvements in and to the Common Areas against loss or damage by fire or other hazards, including, without limitation, extended coverage, flood, vandalism and malicious mischief, which coverage shall be in an amount, with such insurance carriers, at such costs and with such deductibles as the Master Association, in its sole discretion, may determine.

(b) The Master Association shall have the right and authority to obtain and maintain in effect at all times such public liability insurance coverage covering all of the Common Areas in such amounts, with such insurance carriers, at such costs and with such deductibles as the Master Association, in its sole discretion, may deem necessary or desirable.

(c) The Board shall have the right and authority to obtain workman's compensation insurance, employer's liability insurance, public liability insurance, and all other types of insurance required by law, including, without limitation, errors and omissions and directors and officers liability insurance coverage, in such amounts, with such insurance carriers, at such costs and with such deductibles as the Board, in its sole discretion, may determine.

(d) All insurance coverage authorized in Section 9.05(c) above shall be written in the name of the Association and all costs thereof shall be a Common Expense. To the extent the same may be obtained at a nominal cost, all such policies shall contain a waiver of subrogation clause pursuant to which the insurer waives any claims against the Developer, the Master Association, the Association, the members of the Board and all officers, agents and employees of the Association, including the manager for the Development, the Master Association and the Association, the Owners and the family members, servants, agents, tenants and guests, of the Owners and shall also name Developer as an additional insured.

(e) All insurance coverages required in Sections 9.05(a) and 9.05(b) above shall be written in the name of the Master Association and a proportionate share of all costs thereof shall be a Common Expense. Such proportionate share shall be determined by a fraction, the numerator of which shall be the total area of the Property and the denominator of which shall be the total area of the Development at the time such costs are incurred.

(f) Each Owner shall be solely responsible for obtaining and maintaining public liability, property damage, title and all other types of insurance with respect to his or her Lot and Dwelling. The Board may require all Owners to carry public liability insurance with respect to their respective Lots and Dwellings and to furnish copies or certificates thereof to the Association. Each Owner, by acceptance of a deed or other instrument conveying any interest in any Lot or Dwelling, does hereby waive and release Developer, the Master Association, the ARC, the Association, the manager of the Development, the Master Association and the Association and their respective agents, employees, representatives,

partners, shareholders, members, officers and directors, from any and all liabilities or damage covered by (or which should be covered by) fire and casualty (e.g., homeowner's and/or builder's risk) insurance and general liability insurance which any Owner maintains, even if such loss or damage has been caused by the fault or negligence of any of the foregoing persons or parties.

ARTICLE X

TERM AND AMENDMENTS

10.01 Term. The terms, covenants, conditions and restrictions set forth in these Covenants shall run with and bind all of the Property, shall inure to the benefit of all Owners and Mortgagees and their respective heirs, executors, personal representatives, administrators, successors and assigns, and shall be and remain in effect for a period of ninety-nine (99) years from and after the date hereof, after which time these Covenants shall be automatically renewed and extended for successive and continuous periods of ten (10) years each, unless, at any time after twenty (20) years from the date hereof, an agreement executed by the Owners of at least two-thirds (2/3) or more of the Lots or Dwellings within the Property agreeing to terminate or modify these Covenants has been recorded in the Probate Office of Jefferson County, Alabama; provided, however, that the rights of way and easements established, granted and reserved in Article III hereof shall continue and remain in full force and effect for the time periods and duration specified therein.

10.02 Amendment by Developer. For so long as Developer owns any Lot, or Dwelling within the Property, or until such earlier date as Developer elects, in Developer's sole discretion, Developer may amend these Covenants by a written instrument filed and recorded in the Probate Office of Jefferson County, Alabama, without obtaining the approval of any Owner or Mortgagee; provided, however, that except as otherwise provided in Section 10.04 below, (a) in the event any amendment proposed by Developer materially and adversely alters or changes any Owner's rights to the use and enjoyment of his or her Lot or Dwelling or materially and adversely affects the title to any Lot or Dwelling, then such amendment shall be valid only upon the written consent thereto by the affected Owner or, alternatively, by fifty percent (50%) of all of the Owners (including Developer who shall have the voting rights attributable to any Lots or Dwellings owned by Developer) or (b) in the event any such proposed amendment by Developer would materially and adversely affect the title and interest of any Institutional Mortgagee, such amendment shall be valid only upon the written consent thereto of all such Institutional Mortgagees affected thereby. Any amendment made pursuant to this Section 10.02 shall be certified by Developer and shall be effective upon recording of the same in the Probate Office of Jefferson County, Alabama. Each Owner, by acceptance of a deed or other conveyance to a Lot or Dwelling, and each Mortgagee, by acceptance of a Mortgage on any Lot or Dwelling, agrees to be bound by all amendments permitted by this Section 10.02 and further agrees that, if requested to do so by Developer, such Owner and Mortgagee will consent to the

amendment of these Covenants or any other instrument relating to the Property or the Association if such amendment is (i) necessary to bring any provision hereof into compliance or conformity with the provisions of any law, ordinance, statute, rule or regulation of any applicable Governmental Authority or the judicial decision of any state or federal court, (ii) necessary to enable any reputable title insurance company to issue title insurance coverage with respect to any Lot or Dwelling, (iii) required by any Institutional Mortgagee in order to enable such Institutional Mortgagee to make a Mortgage loan on any Lot or Dwelling or (iv) necessary to enable any governmental agency or reputable private insurance company to insure Mortgages on any Lot or Dwelling within the Property.

10.03 Amendments by Association. Amendments to these Covenants, other than those authorized by Section 10.02 above, shall be proposed and adopted by the Association in the following manner, subject to the prior written approval of the Master Association:

(a) At any annual or special meeting of the members of the Association, an amendment to these Covenants may be proposed by either the Board of the Association or by any Owners present in person at such meeting. Any such proposed amendment must be approved by the Owners holding at least two-thirds (2/3) of the total votes in the Association; provided, however, that (i) for so long as Developer owns a Lot or Dwelling within the Property, or until such earlier date as Developer elects, in Developer's sole discretion, Developer must approve such proposed amendment and (ii) to the extent the proposed amendment affects any of the matters described in Section 10.04 below, then the provisions of Section 10.04 below shall be applicable to such proposed amendment.

(b) Any and all amendments which have been approved in accordance with the provisions of Section 10.03(a) above shall be executed by all parties whose consent to the same is required, including the Owners holding at least two-thirds (2/3) of the total votes in the Association; provided, however, that in the alternative, the sworn statement of the President of the Association or by the Chairman of the Board stating unequivocally that the agreement of the requisite number of Owners was lawfully obtained may be attached to and incorporated into such amendment without the written consent of any Owner. Any such amendment shall be effective upon recording of the same in the Probate Office of Jefferson County, Alabama.

10.04 Restrictions on Amendment. Notwithstanding anything provided in the Declaration to the contrary, in no event may any amendment to Sections 1.15, 1.16, 2.02, 2.03, 2.06, 2.07, 3.01 through 3.10, 5.02, 5.05(b), 5.10, 5.12, 5.13, 6.01, 6.08, 6.15(b), 6.21, 6.26, 6.28, 6.32, 8.03, 8.04, 10.02, 10.03, 10.04 and 12.01 hereof or any other provisions of these Covenants which require Developer's and/or the Master Association's consent or approval be effective unless Developer and/or the Master Association consents in writing to any such amendment requiring its consent. The consent of Developer or the Master Association to any such proposed amendment may be withheld in the sole discretion of Developer or the Master Association, respectively, with or without any reason.

ARTICLE XI

ENFORCEMENT

11.01 Authority and Enforcement. In addition to the provisions of Sections 5.13, 6.23, 6.24(a), 6.32, 6.38, 7.02(b) and 8.10 above, in the event any Owner or Occupant or their respective agents, contractors or invitees, violates any of the provisions of these Covenants, the Articles of Incorporation, the Bylaws or any rules and regulations adopted by the Board of the Association from time to time, the Board shall have the power to (i) impose reasonable monetary fines which shall constitute an equitable charge and continuing lien upon the Lot and Dwelling and shall be a personal obligation of such Owner which is guilty of such violation, (ii) suspend an Owner's right to vote in the Association or (iii) suspend an Owner's or Occupant's right (and the right of such Owner's or Occupant's family members, guests and tenants) to use any of the facilities located in or upon the Common Areas, and the Board shall have the power to impose all or any combination of any of the foregoing sanctions. Any such suspension of rights may be for the duration of the infraction.

11.02 Procedure. In the event any of the terms or provisions of these Covenants, the Articles of Incorporation, the Bylaws or any rules and regulations of the Association are violated by an Owner or Occupant, or the respective agents, contractors or invitees of any Owner or Occupant, the Board shall not impose a fine, suspend voting rights or infringe upon or suspend any other rights pursuant to Section 11.01 above unless written demand to cease and desist from an alleged violation shall be served upon the Owner responsible for such violations which demand shall specify:

(i) The alleged violation;

(ii) The action required to abate such violation; and

(iii) A time period of not less than ten (10) days during which the violation may be abated without further sanction, if such violation is a continuing one or if the violation is not a continuing one, a statement that any further violation of the same provision of these Covenants, the Architectural Standards, the Articles of Incorporation, the Bylaws or any of the rules and regulations of the Association may result in the imposition of sanctions. The foregoing procedure shall only be applicable to the enforcement rights specified in Section 11.01 above and shall not apply to the exercise of any of the rights and remedies specified in any other section or provision of these Covenants.

11.03 Nonexclusive Remedies. Notwithstanding anything provided to the contrary in these Covenants, the authority, enforcement and procedural rights set forth in this Article XI are in addition to and shall not be deemed to limit the other rights and remedies set forth in these Covenants or which the Association, acting through the Board, would have the right to exercise at law or in equity.

11.04 Master Association Enforcement. In the event the Board fails for any reason to exercise its rights of enforcement set forth in this Article XI, the Master Association may, at its option, exercise such rights of enforcement and, in that event, all provisions, rights, and benefits under this Article XI shall inure to the Master Association.

ARTICLE XII

MISCELLANEOUS PROVISIONS

12.01 Control by Developer. NOTWITHSTANDING ANYTHING PROVIDED TO THE CONTRARY IN THESE COVENANTS, THE ARTICLES OF INCORPORATION, THE BYLAWS OR IN ANY OTHER DOCUMENT OR INSTRUMENT RELATING TO THE PROPERTY, DEVELOPER HEREBY RETAINS THE RIGHT TO APPOINT AND REMOVE ANY MEMBER OR MEMBERS OF THE BOARD OF THE ASSOCIATION AND ANY OFFICER OR OFFICERS OF THE ASSOCIATION AS PROVIDED BY AND FOR THE PERIOD OF TIME SET FORTH IN SECTION 4.02 ABOVE. Each Owner, by acceptance of a deed or other conveyance of any interest in a Lot or Dwelling, agrees that Developer shall have the authority to appoint and remove members of the Board and officers of the Association in accordance with the foregoing provisions of this Section 12.01 and the provisions of Section 4.02 above. At such time as Developer no longer owns any interest in any portion of the Vestlake Property, or at such earlier date as Developer elects, in Developer's sole discretion, a special meeting of the Association shall be called within a reasonable time thereafter at which time the Owners shall elect a new Board which shall undertake the responsibilities of the Board and Developer shall deliver all books, accounts and records of the Association, if any, which Developer has in its possession.

12.02 Annexation. The Development has been annexed primarily by legislative act of the Legislature of Alabama into the City of Vestavia Hills, Alabama (the "Municipality"). Annexation by legislative act of the Legislature of Alabama is a method not customarily used in Alabama, and may be subject to judicial interpretation. Developer makes no representation or warranty as to the validity or enforceability of the Annexation. Additional property in the Development may be annexed into the Municipality either by legislative act or by other methods provided by law. Developer reserves the right, but shall not be obligated, to de-annex the Development out of the Municipality in connection with the control or settlement of any litigation or administrative proceeding (collectively, the "Litigation") in which the annexation or the annexation act is challenged. Each Owner, by acceptance of a deed or other conveyance of any interest in any Lot or Dwelling, and each Mortgagee, by the acceptance of any Mortgage on any Lot or Dwelling, to the extent not prohibited by law, hereby (1) agrees that Developer, in Developer's sole discretion, shall have the authority to de-annex the Development out of the Municipality in connection with the control or settlement of any Litigation, and (2) appoints Developer as such Owner's or Mortgagee's attorney-in-fact for executing any documents or taking any other action on behalf of such Owner or Mortgagee which Developer, in Developer's sole discretion, may deem necessary or desirable to either

effectuate and complete the annexation of the Development into the Municipality or effectuate the de-annexation of the Development out of the Municipality. The power and authority herein granted is irrevocable and a power coupled with an interest which shall survive the death or dissolution of any Owner or Mortgagee and shall be binding on all Owners and Mortgagees, and their respective heirs, administrators, personal representatives, successors and assigns.

12.03 Legal Expenses. In addition to the rights and remedies set forth in Sections 5.13, 6.23, 6.24(a), 6.32, 6.38, 7.02(b), 8.09 and in Article XI above, in the event either the Master Association, its agents or representatives, the ARC, its agents or representatives, or the Board, its agents and representatives, undertake any legal or equitable action which either of them deem necessary to abate, enjoin, remove or extinguish any violation or breach of these Covenants, then all costs and expenses incurred by either of them, including, without limitation, attorneys' fees and court costs, in enforcing any of the terms, provisions, covenants or conditions in these Covenants shall be paid for by the Owner against whom such action was initiated. The Master Association, its agents and representative, the ARC, its agents and representatives, and the Board, its agents and representatives, are each hereby authorized to take any and all legal or equitable action as may be necessary under the circumstances to restrain or enjoin any such violation or breach or to otherwise seek monetary damages as a result of any expenses incurred by either the ARC or the Association to cure such violation or breach.

12.04 Severability. If any provision of these Covenants or the application thereof to any person or circumstances shall, to any extent, be invalid or unenforceable, the remainder of these Covenants or the application of such provision to persons or circumstances other than those as to which it is held invalid or unenforceable shall not be affected thereby and each provision shall be valid and enforceable to the fullest extent permitted by law.

12.05 Captions and Headings. The captions and headings contained in these Covenants are for convenience of reference only and shall not be used in the construction or interpretation of any provisions of these Covenants. The table of contents, cover page and any index to these Covenants are for convenience of reference only and shall not define or limit any of the terms and provisions hereof.

12.06 Pronouns and Plurals. All personal pronouns used in these Covenants, whether used in the masculine, feminine or neuter gender, shall include all other genders. The use of the singular tense shall include the plural and the use of the plural shall include the singular.

12.07 Binding Effect. The terms and provisions of these Covenants shall be binding upon each Owner, Occupant and Mortgagee and the respective heirs, executors, administrators, personal representatives, successors and assigns of each Owner, Occupant and Mortgagee, and shall inure to the benefit of Developer, the Master Association, the ARC, the Association, all of the Owners and their respective Mortgagees and their respective heirs, executors, administrators, personal representatives, successors and assigns.

12.08 Conflict or Ambiguity. In the event of any conflict or ambiguity in the terms and provisions of these Covenants, the general rules of construction against one party as a result of that party having drafted these Covenants are hereby waived by each Owner and, to the fullest extent allowed by law, no conflicts or ambiguity shall be resolved in favor or to the advantage of one party as opposed to another in interpreting any ambiguity or conflict contained herein.

12.09 No Reverter. No restriction or provision hereof is intended to be or shall be construed as a condition subsequent or a possibility of reverter in favor of Developer nor shall any provision be deemed to vest any reversionary interest in Developer.

12.10 Interpretation. In all cases, the provisions set forth and provided for in these Covenants shall be construed together and given that interpretation or construction which, in the opinion of Developer, the Master Association or the Board, as the case may be, will best effect the intent of the general plan of development for the Property. The provisions hereof shall be liberally interpreted and, if necessary, they shall be so extended or enlarged by implication so as to make them fully effective. The provisions of these Covenants shall be given full force and effect notwithstanding the existence of any zoning ordinance or building codes which are less restrictive. The effective date of these Covenants shall be the date hereof. These Covenants shall be construed under and in accordance with the laws of the State of Alabama.

12.11 Right of Third Parties. These Covenants shall be recorded for the benefit of Developer, the Master Association, the Association, the Owners and their respective Mortgagees and by such recording, no other adjoining property owner or third party shall have any right, title or interest whatsoever in the Property or the Development or the operation and continuation of either, in the enforcement of any of the provisions of these Covenants or the right to consent to or approve any amendment or modification to these Covenants.

12.12 No Trespass. Whenever the Master Association, the Association, Developer, the ARC and their respective agents, employees, representatives, successors and assigns, are permitted by these Covenants to enter upon or correct, repair, clean, maintain or preserve or do any other action within any portion of a Lot or Dwelling, the entering thereon and the taking of such action shall not be deemed a trespass.

12.13 No Partition. Each Owner hereby waives any right to seek or obtain judicial partition of any portion of the Property or the Development.

12.14 Reservation of Rights. Notwithstanding anything provided herein to the contrary, no sale, transfer, conveyance, lease, pledge, encumbrance or other hypothecation of any Lot or Dwelling by Developer to a third party shall constitute or be deemed a transfer of any of the rights reserved herein to Developer unless reference is made in such instrument of

conveyance to the specific rights created in these Covenants which Developer is transferring to any such third party.

12.15 Standards for Review. Whenever in these Covenants Developer, the Master Association, the Association or the ARC has the right to approve, consent to, or require any action be taken pursuant to the terms hereof, such approval, consent or required action shall, except as otherwise specifically provided herein to the contrary, be given or withheld in the sole and absolute discretion of Developer, the Master Association, Association or the ARC, as the case may be.

12.16 Oral Statements. Oral statements or representations by Developer, the Master Association, the Association, the ARC or any of their respective employees agents, representatives, successors or assigns, shall not be binding on Developer, the Master Association, the Association or the ARC.

12.17 Notices. Notices required hereunder shall be in writing and shall be delivered by hand, by overnight courier, telecopied, or sent by registered or certified United States Mail, postage prepaid return receipt requested. Any notice so addressed and mailed shall be deemed to be given five (5) days after deposit in the United States Mail, and if delivered by hand, shall be deemed to be given when delivered, and if telecopied or delivered by overnight courier, shall be deemed to be given on the business day immediately following the day on which it was sent or delivered. All notices to Owners shall be delivered or sent to such addresses as have been designated in writing to the Association or, if no such address has been so designated, at the address of such Owner's respective Lot or Dwelling within the Property. All notices to the Master Association, the Association or the ARC shall be delivered or sent in care of Developer to the following address:

Liberty Park Joint Venture
c/o Drummond Company, Inc.
530 Beacon Parkway West, Suite 800
Birmingham, Alabama 35209
ATTENTION: Mr. Ronald Durham
Senior Vice President - Real Estate

or to such other address as the Master Association, the Association or the ARC may from time to time specify in a notice to the Owners. All notices to Developer shall be sent or delivered to Developer at the above address or to such other addresses as Developer may notify the Association.

12.18 Assignment. Subject to the provisions of Section 12.14 above, Developer, the Master Association and the ARC shall each have the right to assign any and all of the rights, powers, reservations and duties contained herein to any person or entity who shall thereupon have the same rights, power, reservations and duties as Developer, the Master Association, and the ARC, respectively.

12.19 Further Assurances. Each Owner covenants and agrees to execute, sign and deliver, or cause to be executed, signed and delivered and to otherwise do or make or cause to be done and made, any and all agreements, instruments, papers, deeds, acts or things, supplemental, conformity or otherwise, which may be reasonably requested by Developer, the Master Association, the Association or the ARC for the purpose of or in connection with clarifying, amending or other consummating any of the transactions and matters herein.

12.20 No Waiver. All rights, remedies and privileges granted to Developer, the Master Association, the Association and the ARC pursuant to the terms and provisions of these Covenants shall be deemed to be cumulative and the exercise of any one or more of such rights, remedies or privileges shall not be deemed to constitute an election of remedies nor shall it preclude the party exercising the same, or any other party, from pursuing such other and/or additional rights, remedies or privileges as may be available to such party at law or in equity. The failure at any time to enforce any covenant or restriction set forth herein shall in no event be deemed a waiver of the right thereafter to enforce such covenant or restriction.


IN WITNESS WHEREOF, Developer has caused these Covenants to be duly executed as of the day and year first above written.

LIBERTY PARK JOINT VENTURE,
an Alabama general partnership

By: DRUMMOND COMPANY, INC.,
an Alabama corporation,
Its General Partner

By: 
Ronald O. Durham
Its: Senior Vice President

By: TORCHMARK DEVELOPMENT
CORPORATION,
an Alabama corporation
Its General Partner

By: 
Mark D. Elgin
Its: Executive Vice President

STATE OF ALABAMA)
COUNTY OF JEFFERSON)

I, the undersigned, a notary public in and for said County in said State, hereby certify that Ronald O. Durham, whose name as Senior Vice President of DRUMMOND COMPANY, INC., an Alabama corporation, which serves as managing partner of Liberty Park Joint Venture, an Alabama general partnership, is signed to the foregoing instrument and who is known to me, acknowledged before me on this day that, being informed of the contents of said instrument, he, as such officer and with full authority, executed the same voluntarily for and as the act of said corporation on behalf of said general partnership.

Given under my hand and official seal this 5th day of May, 1994.

My commission expires
4-3-97


Notary Public

STATE OF ALABAMA)
COUNTY OF JEFFERSON)

I, the undersigned, a notary public in and for said County in said State, hereby certify that Mark D. Elgin, whose name as Executive Vice President of TORCHMARK DEVELOPMENT CORPORATION, INC., an Alabama corporation, is signed to the foregoing instrument and who is known to me, acknowledged before me on this day that, being informed of the contents of said instrument, he, as such officer and with full authority, executed the same voluntarily for and as the act of said corporation.

Given under my hand and official seal this 5th day of May, 1994.

My commission expires
4-3-97


Notary Public

EXHIBIT A

VESTLAKE VILLAGE, PHASE ONE - SECTOR ONE

A parcel of land situated in the South 1/2 of the South 1/2 of Section 7, Township 18 South, Range 1 West, Jefferson County, Alabama, being more particularly described as follows:

Commence at the Southeast corner of the Southeast 1/4 of the Southwest 1/4 of Section 7, Township 18 South, Range 1 West and run in a Northerly direction along the East line of said 1/4-1/4 section a distance of 10.00 feet to the POINT OF BEGINNING; thence $89^{\circ}32'39''$ to the left in a Westerly direction along a line that is 10.00 feet North of and parallel to the South line of said 1/4-1/4 section a distance of 322.52 feet to a point; thence $48^{\circ}06'31''$ to the right in a Northwesterly direction a distance of 125.15 feet to a point; thence $18^{\circ}41'42''$ to the right in a Northwesterly direction a distance of 123.47 feet to a point on a curve to the right having a radius of 200.00 feet and a central angle of $13^{\circ}04'01''$; thence $35^{\circ}14'25''$ to the left (angle measured to tangent) in a Northwesterly direction along the arc of said curve a distance of 45.61 feet to the P.T. (point of tangent) of said curve; thence in the tangent to said curve in a Northwesterly direction a distance of 102.62 feet to the P.C. (point of curve) of a curve to the left having a radius of 125.00 feet and a central angle of $11^{\circ}18'56''$; thence in a Northwesterly direction along the arc of said curve a distance of 24.69 feet to the P.T. (point of tangent) of said curve; thence in the tangent to said curve in a northeasterly direction a distance of 100.07 feet to the P.C. (point of curve) of a curve to the right having a radius of 175.00 feet and a central angle of $63^{\circ}47'12''$; thence in a Northwesterly, Northerly, and Northeasterly direction along the arc of said curve a distance of 194.83 feet to the P.T. (point of tangent of said curve); thence in the tangent to said curve in a Northeasterly direction a distance of 137.52 feet to the P.C. (point of curve) of a curve to the left having a radius of 175.00 feet and a central angle of $22^{\circ}11'36''$; thence in a Northeasterly, Northerly, and Northwesterly direction along the arc of said curve a distance of 67.79 feet to the P.C.C. (point of compound curve) of a curve to the left having a radius of 25.00 feet and a central angle of $81^{\circ}37'44''$; thence in a Northwesterly, Westerly, and Southwesterly direction along the arc of said curve a distance of 35.62 feet to the P.R.C. (point of reverse curve) of a curve to the right having a radius of 325.00 feet and a central angle of $11^{\circ}00'36''$; thence in a Southwesterly, Westerly and Northwesterly direction along the arc of said curve a distance of 62.45 feet to the P.T. (point of tangent) of said curve; thence in a Northwesterly direction in the tangent to said curve a distance of 120.60 feet to the P.C. (point of curve) of a curve to the left having a radius of 275.00 feet and a central angle of $24^{\circ}54'38''$; thence in a Northwesterly, Westerly, and Southwesterly direction along the arc of said curve a distance of 119.56 feet to the P.T. (point of tangent) of said curve; thence in the tangent to said curve in a Southwesterly direction a distance of 744.30 feet to the P.C. (point of curve) of a curve to the right having a radius of 325.00 feet and a central angle of $80^{\circ}39'22''$; thence in a Southwesterly, Westerly, and Northwesterly direction along the arc of said curve a distance of 457.51 feet to the P.T. (point of tangent) of said curve; thence in a Northwesterly direction in the tangent to said curve a distance of 12.08 feet to the P.C. (point of curve) of a curve to the left having a radius of 25.00 feet and a central angle of $90^{\circ}00'$; thence in a Northwesterly, Westerly, and Southwesterly direction along the arc of said curve a distance of 39.27 feet to a point; thence $180^{\circ}00'$ to the right (angle measured to tangent) in a Northwesterly

direction a distance of 100.00 feet to a point on a curve to the left having a radius of 25.00 feet and a central angle of $90^{\circ}00'$; thence $180^{\circ}00'$ to the right (angle measured to tangent) in a Southwesterly, Southerly, and Southeasterly direction along the arc of said curve a distance of 39.27 feet to the P.T. (point of tangent) of said curve; thence in a Southeasterly direction in the tangent to said curve a distance of 12.08 feet to the P.C. (point of curve) of a curve to the left having a radius of 275.00 feet and a central angle of $80^{\circ}39'22''$; thence in a Southeasterly, Easterly and Northeasterly direction along the arc of said curve a distance of 387.12 feet to the P.T. (point of tangent) of said curve; thence in a Northeasterly direction in the tangent to said curve a distance of 744.30 feet to the P.C. (point of curve) of a curve to the right having a radius of 325.00 feet and a central angle of $24^{\circ}54'38''$; thence in a Northeasterly, Easterly, and Southeasterly direction along the arc of said curve a distance of 141.30 feet to the P.T. (point of tangent) of said curve; thence in a Southeasterly direction in the tangent to said curve a distance of 120.60 feet to the P.C. (point of curve) of a curve to the left having a radius of 275.00 and a central angle of $32^{\circ}30'31''$; thence in a Southeasterly, Easterly, and Northeasterly direction along the arc of said curve a distance of 156.03 feet to the P.T. (point of tangent) of said curve; thence in a Northeasterly direction in the tangent to said curve a distance of 255.38 feet to a point; thence $90^{\circ}00'$ to the right in a Southeasterly direction a distance of 50.00 feet to a point; thence $15^{\circ}45'58''$ to the left in a Southeasterly direction a distance of 170.92 feet to a point; thence $81^{\circ}17'45''$ to the left in a Northeasterly direction a distance of 175.92 feet to a point; thence $93^{\circ}07'18''$ to the right in a Southeasterly direction a distance of 65.19 feet to a point; thence $38^{\circ}33'01''$ to the left in a Southeasterly direction a distance of 423.85 feet to a point; thence $3^{\circ}02'52''$ to the left in a Southeasterly direction a distance of 187.29 feet to a point; thence $50^{\circ}36'23''$ to the left in a Northeasterly direction a distance of 256.74 feet to a point; thence $86^{\circ}06'20''$ to the right in a Southeasterly direction a distance of 155.60 feet to a point; thence $0^{\circ}35'41''$ to the right in a Southeasterly direction a distance of 50.00 feet to a point on a curve to the left having a radius of 975.00 feet and a central angle of $1^{\circ}38'56''$; thence $90^{\circ}00'$ to the right (angle measured to tangent) in a Southwesterly direction along the arc of said a distance of 28.06 feet to a point; thence $86^{\circ}33'48''$ to the left (angle measured to tangent) in a Southeasterly direction a distance of 211.81 feet to a point; thence $84^{\circ}47'27''$ to the right in a Southwesterly direction a distance of 304.08 feet to a point; thence $14^{\circ}27'02''$ to the left in a Southwesterly direction a distance of 302.71 feet to a point; thence $55^{\circ}32'14''$ to the right in a Westerly direction a distance of 449.42 feet to the POINT OF BEGINNING.

PARCEL 1

A parcel of land situated in Sections 1, 12, and 13, in Township 18 South, Range 2 West, and in Sections 5, 6, 7, and 8 in Township 18 South, Range 1 West, being more particularly described as follows:

Commence at the Northwest corner of the Southeast $\frac{1}{4}$ of Section 12, Township 18 South, Range 2 West; thence in a Southerly direction along the West line of said $\frac{1}{4}$ section a distance of 2664.91 feet to the POINT OF BEGINNING, said point being the Southwest corner of said $\frac{1}{4}$ section; thence turn $87^{\circ}54'38''$ to the left in an Easterly direction along the South line of Section 12 a distance of 2625.70 feet to the Southeast corner of said section, said point also being the Southwest corner of Section 7, Township 18 South, Range 1 West; thence turn $1^{\circ}47'$ to the left in an Easterly direction along the South line of said Section 7 a distance of 5346.74 feet to the Southeast corner of said Section 7; thence turn $90^{\circ}35'24''$ to the left in a Northerly direction along the Easterly line of said Section 7 a distance of 1328.31 feet to a point, said point being the Southwest corner of the Northwest $\frac{1}{4}$ of the Southwest $\frac{1}{4}$ of Section 8, Township 18 South, Range 1 West; thence turn $89^{\circ}46'15''$ to the right and run in a Westerly direction along the South line of said $\frac{1}{4}$ - $\frac{1}{4}$ section a distance of 1308 feet, more or less, to a point on the Northwesterly right-of-way line of Sicard Hollow Road, said point being on a curve to the right having a radius of 358.31 feet and a central angle of $13^{\circ}44'24''$; thence turn $59^{\circ}04'08''$ (angle measured to tangent) to the left in a Northeasterly direction along the Northwesterly right-of-way line of said road and along the arc of said curve a distance of 85.93 feet to the P.T. (point of tangent) of said curve; thence in the tangent to said curve in a Northeasterly direction along the Northwesterly right-of-way line of said road a distance of 75.10 feet to the P.C. (point of curve) of a curve to the left having a radius of 437.46 feet and a central angle of $31^{\circ}20'$; thence in a Northeasterly direction along the Northwesterly right-of-way line of said road and along the arc of said curve 239.23 feet to the P.T. (point of tangent) of said curve; thence in the tangent to said curve in a Northeasterly direction along the Northwesterly right-of-way line of said road a distance of 56.23 feet to the P.C. (point of curve) of a curve to the right having a radius of 612.96 feet and a central angle of $27^{\circ}00'$; thence in a Northeasterly direction along the Northwesterly right-of-way line of said road and along the arc of said curve a distance of 288.85 feet to the P.C.C. (point of compound curve), said point being on a curve to the right having a radius of 399.22 feet and a central angle of $21^{\circ}50'$; thence in a Northeasterly direction along the Northwesterly right-of-way line of said road and along the arc of said curve a distance of 152.13 feet to the P.T. (point of tangent) of said curve; thence in the tangent to said curve in a Northeasterly direction along the Northwesterly right-of-way line of said road a distance of 200.93 feet to the P.C. (point of curve) of a curve to the right having a radius of 756.20 feet and a central angle of $21^{\circ}00'$; thence in a Northeasterly direction along the Northwesterly right-of-way line of said road and along the arc of said curve a distance of 277.16 feet to the P.T. (point of tangent) of said curve; thence in the tangent to said curve in a Northeasterly direction along the Northwesterly right-of-way line of said road a distance of 9.54 feet to the P.C. (point of curve) of a curve to the left having a radius of 278.31 feet and a central angle of $42^{\circ}45'$; thence in a Northeasterly direction along the Northwesterly right-of-way line of said road and along the arc of said curve 207.66 feet to the P.T. (point of tangent) of said curve; thence in the tangent to said curve in a Northeasterly direction along the

Northwesterly right-of-way line of said road a distance of 37.76 feet to the P.C. (point of curve) of a curve to the left having a radius of 532.96 feet and a central angle of $24^{\circ}00'$; thence in a Northeasterly direction along the Northwesterly right-of-way line of said road and along the arc of said curve a distance of 223.25 feet to the P.T. (point of tangent) of said curve; thence in the tangent to said curve in a Northeasterly direction along the Northwesterly right-of-way line of said Sicard Hollow Road a distance of 17.17 feet to the P.C. (point of curve) of a curve to the right having a radius of 450.28 feet and a central angle of $38^{\circ}12'$; thence in a Northeasterly direction along the Northwesterly right-of-way line of said road and along the arc of said curve a distance of 300.21 feet to the P.T. (point of tangent) of said curve; thence in the tangent to said curve in a Northeasterly direction along the Northwesterly right-of-way line of said road a distance of 272.45 feet to the P.C. (point of curve) of a curve to the left having a radius of 247.94 feet and a central angle of $65^{\circ}00'$; thence in a Northeasterly direction along the Northwesterly right-of-way line of the said road and along the arc of said curve a distance of 281.28 feet to the P.T. (point of tangent) of said curve; thence in the tangent to said curve in a Northerly direction along the Westerly right-of-way line of said road a distance of 81.70 feet to the P.C. (point of curve) of a curve to the right having a radius of 327.94 feet and a central angle of $61^{\circ}10'$; thence in a Northeasterly direction along the Northwesterly right-of-way line of said road and along the arc of said curve a distance of 350.10 feet to the P.T. (point of tangent) of said curve; thence in the tangent to said curve in a Northeasterly direction along the Northwesterly right-of-way line of said road a distance of 284.99 feet to the P.C. (point of curve) of a curve to the left having a radius of 676.70 feet and a central angle of $18^{\circ}40'$; thence in a Northeasterly direction along the Northwesterly right-of-way line of said road and along the arc of said curve a distance of 220.49 feet to the P.T. (point of tangent) of said curve; thence in the tangent to said curve in a Northeasterly direction along the Northwesterly right-of-way line of said road a distance of 124.29 feet to the P.C. (point of curve) of a curve to the right having a radius of 995.37 feet and a central angle of $16^{\circ}00'$; thence in a Northeasterly direction along the Northwesterly right-of-way line of said road and along the arc of said curve 277.96 feet to the P.T. (point of tangent) of said curve; thence in the tangent to said curve in a Northeasterly direction along the Northwesterly right-of-way line of said road a distance of 1.81 feet to the P.C. (point of curve) of a curve to the right having a radius of 450.28 feet and a central angle of $30^{\circ}00'$; thence in a Northeasterly direction along the Northwesterly right-of-way line of said road and along the arc of said curve a distance of 235.77 feet to the P.T. (point of tangent) of said curve; thence in the tangent to said curve in a Northeasterly direction along the Northwesterly right-of-way line of said road a distance of 226.98 feet to the P.C. (point of curve) of a curve to the right having a radius of 1472.69 feet and a central angle of $22^{\circ}40'$; thence in a Northeasterly, then Easterly and then Southeasterly direction along the Northwesterly, then Northerly, and then Northeasterly right-of-way line of said road and along the arc of said curve a distance of 582.61 feet to the P.T. (point of tangent) of said curve; thence in the tangent to said curve in a Southeasterly direction along the Northeasterly right-of-way line of said road a distance of 383.51 feet to the P.C. (point of curve) of a curve to the left having a radius of 533.69 feet and a central angle of $20^{\circ}49'04''$; thence in an Easterly and then Northeasterly direction along the Northerly and then Northwesterly right-of-way line of said Sicard Hollow Road and along the arc of said curve a distance of 193.91 feet to a point on the East line of Section 8, Township 18 South, Range 1 West; thence turn $79^{\circ}39'56''$ (angle measured to tangent) to the left in a Northerly direction along the East line of said section a distance of 966.04 feet to the Northeast corner of said section, said point also being the

Southeast corner of Section 5, Township 18 South, Range 1 West; thence turn $0^{\circ}05'53''$ to the right in a Northerly direction along the East line of said Section 5 a distance of 3986.37 feet to the Northeast corner of the Southeast $\frac{1}{4}$ of the Northeast $\frac{1}{4}$ of Section 5, Township 18 South, Range 1 West; thence turn $90^{\circ}01'48''$ to the left in a Westerly direction along the North line of said $\frac{1}{4}$ - $\frac{1}{4}$ section 1329.31 feet to the Southeast corner of the Northwest $\frac{1}{4}$ of the Northeast $\frac{1}{4}$ of said section; thence turn $90^{\circ}12'15''$ to the right and run in a Northerly direction along the East line of said $\frac{1}{4}$ - $\frac{1}{4}$ section a distance of 1336.79 feet to the Northeast corner of said $\frac{1}{4}$ - $\frac{1}{4}$ section; thence turn $90^{\circ}09'24''$ to the left in a Westerly direction along the North line of Section 5, Township 18 South, Range 1 West a distance of 2659.02 feet to the Northwest corner of the Northeast $\frac{1}{4}$ of the Northwest $\frac{1}{4}$ of said section; thence turn $89^{\circ}55'32''$ to the left in a Southerly direction along the West line of said $\frac{1}{4}$ - $\frac{1}{4}$ section a distance of 215.00 feet to a point; thence turn $94^{\circ}15'58''$ to the right in a Northwesterly direction a distance of 1331.55 feet to a point on the West line of the Northwest $\frac{1}{4}$ of the Northwest $\frac{1}{4}$ of Section 5, Township 18 South, Range 1 West; thence turn $35^{\circ}42'17''$ to the right in a Northwesterly direction a distance of 180.06 feet to a point on the North line of Section 6, Township 18 South, Range 1 West; thence turn $39^{\circ}58'53''$ to the left in a Westerly direction along the North line of said Section 6 a distance of 195.20 feet to a point on the Northwesterly bank of the Cahaba River; thence turn $60^{\circ}36'31''$ to the left in a Southwesterly direction along the Northwest bank of said river a distance of 241.90 feet to a point; thence turn $23^{\circ}18'29''$ to the right in a Southwesterly direction along the Northwesterly bank of said river a distance of 145.71 feet to a point; thence turn $20^{\circ}37'17''$ to the right in a Southwesterly direction along the Northwesterly bank of said river a distance of 432.43 feet to a point; thence turn $22^{\circ}09'15''$ to the right in a Northwesterly direction along the Northwesterly bank of said river a distance of 278.84 feet to a point; thence turn $23^{\circ}01'44''$ to the left in a Southwesterly direction along the Northwesterly bank of said river a distance of 206.33 feet to a point; thence turn $42^{\circ}24'20''$ to the left in a Southwesterly direction along the Northwesterly bank of said river a distance of 211.01 feet to a point; thence turn $12^{\circ}30'29''$ to the left in a Southwesterly direction along the Northwesterly bank of said river a distance of 161.46 feet to a point; thence turn $10^{\circ}18'12''$ to the left in a Southwesterly direction along the Northwesterly bank of said river a distance of 261.59 feet to a point; thence turn $51^{\circ}34'34''$ to the left in a Southeasterly direction along the Southwesterly bank of said river a distance of 395.34 feet to a point on the North line of the Southwest $\frac{1}{4}$ of the Northeast $\frac{1}{4}$ of Section 6, Township 18 South, Range 1 West; thence turn $134^{\circ}43'57''$ to the right in a Westerly direction along the North line of said $\frac{1}{4}$ - $\frac{1}{4}$ section a distance of 1298.75 feet to the Northeast corner of the Southeast $\frac{1}{4}$ of the Northwest $\frac{1}{4}$ of Section 6, Township 18 South, Range 1 West; thence turn $0^{\circ}01'15''$ to the left in a Westerly direction along the North line of said $\frac{1}{4}$ - $\frac{1}{4}$ section a distance of 1156.24 feet to a point on the Southeasterly line of Lot 116, as shown on Overton No.2 Subdivision, being recorded in Map Book 35, Page 1, in the office of the Judge of Probate of Jefferson County, Alabama; thence turn $50^{\circ}09'03''$ to the left in a Southwesterly direction along the Southeasterly line of Lots 116 and 94-A of said subdivision a distance of 254.68 feet to a point on the West line of said $\frac{1}{4}$ - $\frac{1}{4}$ section; thence turn $39^{\circ}49'29''$ to the left in a Southerly direction along the west line of said $\frac{1}{4}$ - $\frac{1}{4}$ section a distance of 1151.76 feet to the Northeast corner of the Northwest $\frac{1}{4}$ of the Southwest $\frac{1}{4}$ of Section 6, Township 18 South, Range 1 West; thence turn $89^{\circ}51'16''$ to the right in a Westerly direction along the North line of said $\frac{1}{4}$ - $\frac{1}{4}$ section a distance of 931.41 to a point, said point being 400.00 feet East of the Northwest corner of said $\frac{1}{4}$ - $\frac{1}{4}$ section; thence turn $90^{\circ}05'30''$ to the left in a Southerly direction a distance of 400.00 feet to a point; thence turn $90^{\circ}05'30''$ to the right in a Westerly direction a distance of

400.00 feet to a point on the West line of said $\frac{1}{4}$ - $\frac{1}{4}$ section, said point being 400.00 feet South of the Northwest corner of said $\frac{1}{4}$ - $\frac{1}{4}$ section; thence $90^{\circ}05'30''$ to the left in a Southerly direction along the West line of the Southwest $\frac{1}{4}$ of Section 6, Township 18 South, Range 1 West a distance of 2262.04 feet to the Southwest corner of said Section 6, said point also being the Northeast corner of Section 12, Township 18 South, Range 2 West; thence turn $0^{\circ}04'48''$ to the left in a Southerly direction along the East line of Section 12 a distance of 1330.14 to the Southeast corner of the Northeast $\frac{1}{4}$ of the Northeast $\frac{1}{4}$ of said section; thence turn $92^{\circ}19'56''$ to the right in a Westerly direction along the South line of said $\frac{1}{4}$ - $\frac{1}{4}$ section a distance of 1312.25 feet to the Southwest corner of said $\frac{1}{4}$ - $\frac{1}{4}$ section; thence turn $87^{\circ}18'15''$ to the right in a Northerly direction along the West line of said $\frac{1}{4}$ - $\frac{1}{4}$ section a distance of 940 feet, more or less, to a point on the center line of the Cahaba River; thence along the centerline of the Cahaba River in a Northwesterly, then Westerly, then Southwesterly and then Northwesterly direction a distance of 4768 feet, more or less, to a point on the Easterly right-of-way line of Interstate Highway #459; thence in a Southerly direction along the Easterly right-of-way line of said highway a distance of 252 feet, more or less, to a point; thence turn $17^{\circ}46'$ to the left in a Southeasterly direction along the Northeasterly right-of-way line of said highway a distance of 1236.51 feet to a point; thence turn $19^{\circ}15'34''$ to the left in a Southeasterly direction along the Northeasterly right-of-way line of said highway a distance of 162.04 feet to a point; thence turn $1^{\circ}28'19''$ to the right in a Southeasterly direction along the Northeasterly right-of-way line of said highway a distance of 602.12 feet to a point; thence $9^{\circ}50'54''$ to the right in a Southeasterly direction along the Northeasterly right-of-way line of said highway a distance of 710.76 feet to a point; thence turn $6^{\circ}53'30''$ to the right in a Southeasterly direction along the Northeasterly right-of-way line of said highway a distance of 1392.57 feet to a point; thence turn $17^{\circ}23'25''$ to the right in a Southwesterly direction along the Southeasterly right-of-way line of said highway a distance of 1214.99 feet to a point; thence turn $14^{\circ}22'21''$ to the right in a Southwesterly direction along the Southeasterly right-of-way line of said highway a distance of 173.98 feet to a point on the South line of the Northwest $\frac{1}{4}$ of the Northwest $\frac{1}{4}$ of Section 13, Township 18 South, Range 2 West; thence turn $107^{\circ}25'40''$ to the left in an Easterly direction along the South line of said $\frac{1}{4}$ - $\frac{1}{4}$ section a distance of 187.40 feet to the Southeast corner of said $\frac{1}{4}$ - $\frac{1}{4}$ section; thence $91^{\circ}12'20''$ to the left in a Northerly direction along the East line of said $\frac{1}{4}$ - $\frac{1}{4}$ section a distance of 1331.97 feet to the Southwest corner of the Southeast $\frac{1}{4}$ of the Southwest $\frac{1}{4}$ of Section 12, Township 18 South, Range 2 West; thence turn $91^{\circ}37'43''$ to the right in an Easterly direction along the South line of said $\frac{1}{4}$ - $\frac{1}{4}$ section a distance of 1312.65 feet to the POINT OF BEGINNING.

PARCEL 2

A parcel of land situated in the Northeast $\frac{1}{4}$ of the Northeast $\frac{1}{4}$ of Section 13, Township 18 South, Range 2 West and in the Northwest $\frac{1}{4}$ of the Northwest $\frac{1}{4}$ of Section 18, Township 18 South, Range 1 West, being more particularly described as follows:

BEGIN at the Northwest corner of Section 18, Township 18 South, Range 1 West and run in an Easterly direction along the North line of said Section 18 a distance of 786.53 feet to a point; thence $145^{\circ}26'37''$ to the right in a Southwesterly direction a distance of 507.45 feet to a point; thence $9^{\circ}23'43''$ to the left in a Southwesterly direction a distance of 149.13 feet to a point; thence $3^{\circ}40'04''$ to the right in a Southwesterly direction a distance of 206.09 feet to a point; thence $17^{\circ}51'14''$ to the left in a Southwesterly direction a distance of 182.50 feet to a point; thence $45^{\circ}23'43''$ to the right in a Southwesterly direction a distance of 377.57 feet to a point; thence $6^{\circ}51'23''$ to the right in a Southwesterly direction a distance of 103.08 feet to a point; thence $77^{\circ}58'06''$ to the right in a Northwesterly direction a distance of 363.42 feet to a point; thence $14^{\circ}02'09''$ to the left in a Northwesterly direction a distance of 164.00 feet to a point; thence $55^{\circ}15'56''$ to the left in a Westerly direction a distance of 184.67 feet to a point; thence $98^{\circ}29'18''$ to the right in a Northeasterly direction a distance of 173.64 feet to a point; thence $9^{\circ}29'09''$ to the left in a Northerly direction a distance of 134.47 feet to a point on the North line of Section 13, Township 18 South, Range 2 West; thence $90^{\circ}00'$ to the right in an Easterly direction along the North line of said Section 13 a distance of 808.44 feet to the POINT OF BEGINNING.

Containing 724,983.90 square feet or 16.643 acres.

PARCEL 3

A parcel of land situated in the S.W 1/4 of the S.W. 1/4 of Section 8, Township 18 South, Range 1 West and in the N.W. 1/4 of the N.W. 1/4 of Section 17, Township 18 South, Range 1 West, Jefferson County, Alabama, being more particularly described as follows:

Begin at the SW corner of Section 8, Township 18 South, Range 1 West and run in a Northerly direction along the Westerly line of said Section a distance of 1328.31 feet to the Northwest corner of the S.W. 1/4 of the S.W. 1/4 of said Section 8; thence 89 degrees 45' 47" to the right in an Easterly direction along the Northerly line of said 1/4-1/4 section a distance of 1310.00 feet to a point on the Northwesterly right-of-way line of Sicard Hollow Road, said point being on the arc of a curve to the left having a radius of 358.31 feet and a central angle of 34 degrees 17' 18"; thence 119 degrees 06' 33" to the right (angle measured to tangent) in a Southwesterly, Southerly and Southeasterly direction along the Northwesterly, Westerly and Southwesterly right-of-way line of said road and along the arc of said curve a distance of 214.43 feet to the P.T. (point of tangent) of said curve; thence in the tangent to said curve in a Southeasterly direction along the Southwesterly right-of-way line of said road a distance of 303.73 feet to the P.C. (point of curve) of a curve to the right having a radius of 437.47 feet and a central angle of 52 degrees 50'; thence in a Southeasterly, Southerly and Southwesterly direction along the Southwesterly, Westerly and Northwesterly right-of-way line of said road and along the arc of said curve a distance of 403.40 feet to the P.T. (point of tangent) of said curve; thence in the tangent to said curve in a Southwesterly direction along the Northwesterly right-of-way line of said road a distance of 1115.47 feet to the P.C. (point of curve) of a curve to the left having a radius of 756.20 feet and a central angle of 25 degrees 51'; thence in a Southwesterly direction along the Northwesterly right-of-way line of said road and along the arc of said curve a distance of 341.17 feet to the P.T. (point of tangent) of said curve; thence in the tangent to said curve in a southwesterly direction along the Northwesterly right-of-way line of said road a distance of 58.43 feet to the P.C. (point of curve) of a curve to the right having a radius of 189.18 feet and a central angle of 36 degrees 23'; thence in a southwesterly direction along the Northwesterly right-of-way line of said road and along the arc of said curve a distance of 120.13 feet to the P.T. (point of tangent) of said curve; thence in the tangent to said curve in a southwesterly direction along the Northwesterly right-of-way line of said road a distance of 55.52 feet to a point on the West line of the N.W. 1/4 of the N.W. 1/4 of Section 17, Township 18 South, Range 1 West; thence 122 degrees 06' 27" to the right in a Northerly direction along the Westerly line of the 1/4-1/4 section a distance of 747.09 feet to the POINT OF BEGINNING.

Containing 40.112 acres

PARCEL 4

A parcel of land situated in the Northeast 1/4 of the Northeast 1/4 of Section 18, Township 18 South, Range 1 West, Jefferson County, Alabama, being more particularly described as follows:

BEGIN at the Northeast corner of Section 18, Township 18 South, Range 1 West and run in a Westerly direction along the North line of said Section a distance of 1180.00 feet to a point; thence $90^{\circ}34'41''$ to the left in a Southerly direction a distance of 1100.00 feet to a point; thence $89^{\circ}25'19''$ to the left in an Easterly direction a distance of 493.67 feet to a point on the Northwesterly right-of-way line of Sicard Hollow Road, said point being on the arc of a curve to the right having a radius of 278.73 feet and a central angle of $37^{\circ}55'54''$; thence $38^{\circ}06'15''$ to the left (angle measured to tangent) in a Northeasterly direction along the Northwesterly right-of-way line of said road and along the arc of said curve a distance of 184.53 feet to the P.T. (point of tangent) of said curve; thence in the tangent to said curve in a Northeasterly direction along the Northwesterly right-of-way line of said road a distance of 74.63 feet to the P.C. (point of curve) of a curve to the left having a radius of 278.31 feet and a central angle of $43^{\circ}19'$; thence in a Northeasterly direction along the Northwesterly right-of-way line of said road and along the arc of said curve a distance of 210.41 feet to the P.T. (point of tangent) of said curve; thence in the tangent to said curve in a Northeasterly direction along the Northwesterly right-of-way line of said road a distance of 208.06 feet to the P.C. (point of curve) of a curve to the right having a radius of 612.96 feet and a central angle of $10^{\circ}51'$; thence in a Northeasterly direction along the Northwesterly right-of-way line of said road and along the arc of said curve a distance of 116.07 feet to the P.T. (point of tangent) of said curve; thence to the tangent to said curve in a Northeasterly direction along the Northwesterly right-of-way line of said road a distance of 4.12 feet to a point on the East line of the Northeast 1/4 of the Northeast 1/4 of Section 18, Township 18 South, Range 1 West; thence $57^{\circ}53'33''$ to the left in a Northerly direction along the East line of said 1/4-1/4 section a distance of 747.09 feet to the POINT OF BEGINNING.

Containing 27.733 acres.

State of Alabama - Jefferson County

I certify this instrument filed on:

1994 MAY 26 P.M. 15:35

Recorded and \$

Mtg. Tax

and \$

204.50

Deed Tax and Fee Amt.

Total \$ 204.50

GEORGE R. REYNOLDS, Judge of Probate



9406/9798

AMENDMENT NO. 1 TO
VESTLAKE COMMUNITIES COVENANTS, CONDITIONS
AND RESTRICTIONS

THIS AMENDMENT NO. 1 TO VESTLAKE COMMUNITIES COVENANTS, CONDITIONS AND RESTRICTIONS (this "Amendment"), is made as of the 29th day of August, 1994, by LIBERTY PARK JOINT VENTURE, an Alabama general partnership ("Developer"), comprised of TORCHMARK DEVELOPMENT CORPORATION, an Alabama corporation, and DRUMMOND COMPANY, INC., an Alabama corporation.

RECITALS:

A. As of May 5, 1994, Developer made and entered into the Vestlake Communities Covenants, Conditions and Restrictions (the "Covenants"), which Covenants were filed for record on May 26, 1994, and recorded in Instrument No. 9406/9798, in the Probate Office of Jefferson County, Alabama, affecting certain real property more particularly described in the Covenants ("the Property").

B. Developer desires to amend the Covenants as hereinafter provided.

NOW, THEREFORE, Developer hereby amends the Covenants as follows:

1. Section 6.03 of the Covenants, is hereby deleted in its entirety and the following is added in lieu thereof:

6.03 Underground Utilities and Sanitary Sewer System.

a. All utility lines, pipes, conduits and wiring for electrical, gas, telephone, water, sewer, cable television, security and any other utility service for any portion of the Property shall be installed and maintained below ground.

b. Each Owner shall either (i) connect such Owner's Lot and Dwelling to any sanitary sewer system serving the Property, subject to the established sewer connection fee and ongoing monthly service fees, or (ii) install and utilize an on-site waste disposal system (e.g., septic tank or aerobic system) on such Lot, provided such on-site waste disposal system is approved by all applicable Governmental Authorities. **Developer neither represents nor warrants that the applicable Governmental Authorities will approve any such on-site waste disposal system.**

2. Except as herein specifically amended, the Covenants shall remain unchanged and in full force and effect.

IN WITNESS WHEREOF, Developer has caused this Amendment to be executed as of the date first above written.

LIBERTY PARK JOINT VENTURE
BY: DRUMMOND COMPANY, INC.,
an Alabama Corporation,
Its General Partner

BY: 
Ronald O. Durham
Its Senior Vice President

BY: TORCHMARK DEVELOPMENT CORPORATION,
an Alabama Corporation,
Its General Partner

BY: 
Mark D. Elgin
Its Executive Vice President

STATE OF ALABAMA
JEFFERSON COUNTY

I, the undersigned, a Notary Public in and for said County in said State, hereby certify that Ronald O. Durham, whose name as Senior Vice President of Drummond Company, Inc., an Alabama corporation, in its capacity as general partner of Liberty Park Joint Venture, an Alabama general partnership, is signed to the foregoing instrument, and who is known to me, acknowledged before me that, being informed of the contents of the instrument, he, as such officer and with full authority, executed the same voluntarily for and as the act of said corporation, acting in its capacity as general partner of said general partnership, for and as the act of said partnership.

Given under my hand and official seal this 29th day of August, 1994.


Notary Public

(Notarial Seal)

My commission expires: 4-3-97

**AMENDMENT NO. 2 TO
VESTLAKE COMMUNITIES COVENANTS, CONDITIONS
AND RESTRICTIONS**

THIS AMENDMENT NO. 2 TO VESTLAKE COMMUNITIES COVENANTS, CONDITIONS AND RESTRICTIONS (this "Amendment"), is made as of the 17th day of January, 1995, by LIBERTY PARK JOINT VENTURE, an Alabama general partnership ("Developer"), comprised of TORCHMARK DEVELOPMENT CORPORATION, an Alabama corporation, and DRUMMOND COMPANY, INC., an Alabama corporation.

RECITALS:

A. As of May 5, 1994, Developer made and entered into the Vestlake Communities Covenants, Conditions and Restrictions (the "Covenants"), which Covenants were filed for record on May 26, 1994, and recorded in Instrument No. 9406/9798, in the Probate Office of Jefferson County, Alabama, affecting certain real property more particularly described in the Covenants.

B. As of August 30, 1994, Developer amended the Covenants by Amendment No. 1 to the Covenants, which is recorded under Instrument Number 9410/6199, in said Probate Office.

B. Developer desires to further amend the Covenants.


NOW, THEREFORE, Developer hereby amends the Covenants as follows:

1. Pursuant to Section 2.02 of the Covenants, Developer desires to own, develop, improve, lease and sell the Additional Property described in Exhibit "A", attached hereto and incorporated herein by reference, which Additional Property is and shall be held, transferred, sold, conveyed, and occupied subject to the covenants, conditions, restrictions, easements, charges, and liens set forth in the Covenants, all of which shall be binding on all parties having or acquiring any right, title or interest in, and shall inure to the benefit of each and every owner of such Additional Property.

2. Except as herein specifically amended, the Covenants shall remain unchanged and in full force and effect.


IN WITNESS WHEREOF, Developer has caused this Amendment to be executed as of the date first above written.

LIBERTY PARK JOINT VENTURE
BY: DRUMMOND COMPANY, INC.,
an Alabama Corporation,
Its General Partner

BY: 

Ronald O. Durham
Its Senior Vice President


BY: TORCHMARK DEVELOPMENT CORPORATION,
an Alabama Corporation,
Its General Partner

BY: 
Mark D. Elgin
Its Executive Vice President

STATE OF ALABAMA
JEFFERSON COUNTY

I, the undersigned, a Notary Public in and for said County in said State, hereby certify that Ronald O. Durham, whose name as Senior Vice President of Drummond Company, Inc., an Alabama corporation, in its capacity as general partner of Liberty Park Joint Venture, an Alabama general partnership, is signed to the foregoing instrument, and who is known to me, acknowledged before me that, being informed of the contents of the instrument, he, as such officer and with full authority, executed the same voluntarily for and as the act of said corporation, acting in its capacity as general partner of said general partnership, for and as the act of said partnership.

Given under my hand and official seal this 17th day of January, 1995.


Notary Public

(Notarial Seal)

My commission expires: 1/9/99

STATE OF ALABAMA
JEFFERSON COUNTY

I, the undersigned, a Notary Public in and for said County in said State, hereby certify that Mark D. Elgin, whose name as Executive Vice President of Torchmark Development Corporation, an Alabama corporation, in its capacity as general partner of Liberty Park Joint Venture, an Alabama general partnership, is signed to the foregoing instrument, and who is known to me, acknowledged before me on this day that, being informed of the contents of the instrument, he as such officer, and with full authority, executed the same voluntarily for and as the act of said corporation, acting in its capacity as general partner of said general partnership, for and as the act of said partnership.

Given under my hand and official seal this the 17th day of January, 1995.

Kathryn S. Carver
Notary Public

(Notarial Seal)

My commission expires: 1/9/99

THIS INSTRUMENT PREPARED BY:

Kathryn S. Carver, Esquire
Lange, Simpson, Robinson & Somerville
1700 First Alabama Bank Building
Birmingham, Alabama 35203

EXHIBIT "A"

LEGAL DESCRIPTION

A parcel of land situated in the Southeast 1/4 of the Southwest 1/4 of Section 7, Township 18 South, Range 1 West, Jefferson County, Alabama, being more particularly described as follows:

Commence at the Southeast corner of the Southeast 1/4 of the Southwest 1/4 of Section 7, Township 18 South, Range 1 West and run in a Northerly direction along the East line of said 1/4-1/4 section a distance of 10.00 feet to a point on the South line of Lot 32, Vestlake Village, Phase One-Sector One as recorded in Map Book 178, Page 17 in the Probate Office of Jefferson County, Alabama; thence $89^{\circ}32'39''$ to the left in a Westerly direction along a line that is 10.00 feet North of and parallel to the South line of said section and along the South line of Lots 32, 33 and 34 in said subdivision a distance of 322.52 feet to the Southwest corner of said Lot 34, said point being the POINT OF BEGINNING; thence continue in a Westerly direction along the last stated course a distance of 419.17 feet to a point; thence $115^{\circ}07'56''$ to the right in a Northeasterly direction a distance of 13.33 feet to the P.C. (point of curve) of a curve to the left have a radius of 575.00 feet and a central angle of $20^{\circ}24'38''$; thence in a Northeasterly direction along the arc of said curve a distance of 204.83 feet to the P.T. (point of tangent) of said curve; thence in the tangent to said curve in a Northeasterly direction a distance of 103.19 feet to the P.C. (point of curve) of a curve to the right having a radius of 125.00 feet and a central angle of $13^{\circ}56'21''$; thence in a Northeasterly direction along the arc of said curve a distance of 30.41 feet to the P.C.C. (point of compound curve) of a curve to the right having a radius of 25.00 feet and a central angle of $104^{\circ}39'12''$; thence in a Northeasterly, Easterly, and Southeasterly direction along the arc of said curve a distance of 24.69 feet to the P.T. (point of tangent) of said curve, said point being on the Southwesterly line of a 50.00 feet wide common area for Lake Run Drive in said Vestlake Village, Phase One - Sector One; thence in the tangent to said curve in a Southeasterly direction along the Southwesterly line of said common area a distance of 58.35 feet to the P.C. (point of curve) of a curve to the right having a radius of 125.00 feet and a central angle of $11^{\circ}18'56''$; thence in a Southeasterly direction along the Southwesterly line of said common area and along the arc of said curve a distance of 24.69 feet to the P.T. (point of tangent) of said curve; thence in the tangent to said curve in a Southeasterly direction along the Southwesterly line of said common area a distance of 102.62 feet to the P.C. (point of curve) of a curve to the left having a radius of 200.00 feet and a central angle of $13^{\circ}04'01''$; thence in a Southeasterly direction along the Southwesterly line of said common area and along the arc of said curve a distance of 45.61 feet to the Westernmost corner of Lot 34 in said Vestlake Village, Phase One - Sector One; thence $35^{\circ}14'25''$ to the right (angle measured to tangent) in a Southeasterly direction along the Southwesterly line of said Lot 34 a distance of 123.47 feet to a point; thence $18^{\circ}41'42''$ to the left in a Southeasterly direction along the Southwesterly line of said Lot 34 a distance of 125.15 feet to the POINT OF BEGINNING further described as follows: A subdivision entitled "Vestlake Village - First Sector - First Addition" situated in the Southeast 1/4 of the Southwest 1/4 of Section 7, Township 18 South, Range 1 West, Jefferson County, Alabama, said plat being recorded in Map Book 180, Page 3 in the Probate Office of Jefferson County, Alabama.

Containing 83,543.18 square feet, or 1.9179 acres.

State of Alabama - Jefferson County

I certify this instrument filed on:

1995 JAN 19 A.M. 11:45

Recorded and \$

Mtg. Tax

and \$

12.00


Deed Tax and Fee Amt.

12.00

\$

Total \$

GEORGE R. REYNOLDS, Judge of Probate



9501/5552

**AMENDMENT NO. 3 TO
VESTLAKE COMMUNITIES COVENANTS, CONDITIONS
AND RESTRICTIONS**

THIS AMENDMENT NO. 3 TO VESTLAKE COMMUNITIES COVENANTS, CONDITIONS AND RESTRICTIONS (this "Amendment"), is made as of the 6th day of February, 1995, by LIBERTY PARK JOINT VENTURE, an Alabama general partnership ("Developer"), comprised of TORCHMARK DEVELOPMENT CORPORATION, an Alabama corporation, and DRUMMOND COMPANY, INC., an Alabama corporation. Capitalized terms used herein, but not otherwise defined, shall have the meanings ascribed to them in the Covenants, as defined below.

RECITALS:

A. As of May 5th 1994, Developer made and entered into the Vestlake Communities Covenants, Conditions and Restrictions (the "Covenants"), which Covenants were filed for record on May 26th, 1994, and recorded in Instrument No. 9406/9798, in the Probate Office of Jefferson County, Alabama (the "Probate Office"), affecting certain real property more particularly described in the Covenants.

B. Subsequently, Developer amended the Covenants to, among other things, include additional real property within the terms, covenants and conditions of the Covenants by filing in the Probate Office the following: Amendment No. 1 to the Covenants as of August 30th, 1994, which is recorded under Instrument Number 9410/6199; and Amendment No. 2 to the Covenants, as of January 19th, 1995, which is recorded under Instrument Number 9501/5553.

C. In addition to the Property, and pursuant to Section 2.02 of the Covenants, Developer desires to own, develop, improve, lease and sell the real property more particularly described in attached Exhibit "A" (the "VestView Property"), subject to the covenants, conditions, restrictions, easements, charges, and liens set forth in the Covenants as such are amended and modified in this Amendment, and further subject to any additional covenants, conditions, restrictions, easements, charges and liens set forth in this Amendment.

NOW, THEREFORE, Developer hereby amends the Covenants as follows:

1. Pursuant to Section 2.02 of the Covenants, Developer desires to own, develop, improve, lease and sell the additional property described in Exhibit "A", attached hereto and incorporated herein by reference (the "VestView Property"), which VestView Property is and shall be held, transferred, sold, conveyed, and occupied subject to the covenants, conditions, restrictions, easements, charges, and liens set forth in the Covenants, as such are amended and modified by this Amendment, and further subject to the additional covenants, restrictions easements, charges, and liens set forth in this Amendment, all of which shall be binding on all parties having or acquiring any right, title or interest in, and shall inure to the benefit of each and every owner of the VestView Property. Except as expressly provided herein, and unless

the context otherwise requires, as used throughout the Covenants, the terms "Additional Property" and "Property" shall include the VestView Property.

2. As used throughout this Amendment, the following terms shall have the meanings set forth below, which meanings shall be applicable to both the singular and plural forms and tenses of such terms:

A. **VestView Amenities.** The term "VestView Amenities" shall mean and refer to those portions of the Common Areas in or within the VestView Property which are designated by the Master Association Board or the Developer from time to time as for the exclusive, common use and enjoyment of the Vestlake Owners and Occupants of Lots or Dwellings within the VestView Property and the Developer, its successors and assigns, except any such Common Area located behind a controlled access gate or fence. No Vestlake Owner or Occupant other than Vestlake Owners and Occupants of Lots or Dwellings within the VestView Property shall have any rights of use and enjoyment of the VestView Amenities or any other rights, licenses or benefits therein. The VestView Amenities shall include, without limitation, all parks, nature trails, recreational facilities and areas located within the VestView Property, and any other areas or Improvements on or within the VestView Property which are designated as VestView Amenities by Developer or the Master Association Board from time to time (excluding any such area or Improvement located behind a controlled access gate or fence). The designation of any land and/or Improvements as VestView Amenities shall not mean or imply that the public at large or Vestlake Owners and Occupants of Lots or Dwellings located outside the VestView Property acquires any easement of use or enjoyment thereof or any other rights, licenses or benefits therein. Except as expressly provided herein, and unless the context otherwise requires, as used throughout the Covenants, the term "Common Areas" shall include the VestView Amenities.

B. **VestView Amenities Expenses.** The term "VestView Amenities Expenses" shall mean and refer to all expenditures related solely to the VestView Amenities, as determined by the Vestlake Board in its sole discretion, made or incurred by or on behalf of the Vestlake Association for which only Vestlake Owners of Lots and Dwellings within the VestView Property shall be assessed pursuant to the terms and conditions of this Amendment. Except as expressly provided herein and unless the context otherwise requires, as used throughout the Covenants, the term "Common Expenses" shall include VestView Amenities Expenses.

C. **Vestlake Association.** The term "Vestlake Association" shall mean and refer to the Vestlake Communities Property Owners' Association, Inc. As used in this Amendment, "Vestlake Association" shall have the same meaning as the term "Association" in the Covenants.

D. **Vestlake Board.** The term "Vestlake Board" shall mean and refer to the board of directors of Vestlake Association. As used in this Amendment, "Vestlake Board" shall have the same meaning as the term "Board" in the Covenants.

E. **Vestlake Owners.** The term "Vestlake Owners" shall mean and refer to the owners of Lots or Dwellings within the Property who are members of the Vestlake Association. As used in this Amendment, "Vestlake Owners" shall have the same meaning as the term "Owners" in the Covenants.

3. Notwithstanding anything to the contrary contained in Section 3.03(d) of the Covenants and subject to the terms and provisions of the Covenants and the rules, regulations, fees and charges from time to time established by the Developer or the Master Association or as otherwise established pursuant to this Amendment, each Vestlake Owner and Occupant of Lots or Dwellings within the VestView Property shall have the exclusive right, privilege and easement for access to and the use and enjoyment of the recreational areas, facilities and amenities now or hereafter located within the VestView Property and designated as VestView Amenities pursuant to the provisions of this Amendment. No Vestlake Owners or Occupants other than the Vestlake Owners and Occupants of Lots or Dwellings within the VestView Property shall have any right, privilege or easement of access to and use and enjoyment of the VestView Amenities established hereby. The easement and rights granted herein are and shall be permanent and perpetual, are appurtenant to and shall pass and run with title to each Lot and Dwelling within the VestView Property.

4. Notwithstanding anything to the contrary in Section 4.03 and Section 8.08 of the Covenants, Vestlake Owners of Lots or Dwellings within the VestView Property shall have the sole and exclusive right to vote to improve and/or increase the VestView Amenities, and the VestView Amenities Expenses associated therewith, which are above and/or beyond the base level of maintenance and operation of the initial VestView Amenities as established by the Developer or the Master Association and that will preserve the aesthetic quality of the VestView Amenities and maintain the VestView Amenities in a manner consistent with the quality generally established within the Vestlake Property, subject, however, to the approval of the Vestlake Board, in the following manner:

A. **Voting Requirements.** At such time as a quorum consisting of over fifty percent (50%) of all the votes of the Vestlake Owners of Lots or Dwellings within the VestView Property is obtained, the vote of a majority of the Vestlake Owners of Lots or Dwellings within the VestView Property who are voting in person or by proxy at any annual meeting of the Vestlake Owners shall be required to approve any such improvement to and/or increase of the VestView Amenities, and the VestView Amenities Expenses associated therewith, which are above the base level of maintenance and operation of the initial VestView Amenities as approved by the Developer or the Master Association in accordance with the criteria set forth above and otherwise pursuant to the provisions of this

Section 4. With respect to any special meeting of the Vestlake Association, there shall be no specific requirement establishing a quorum and the vote of a majority of the Vestlake Owners of Lots or Dwellings within the VestView Property who are voting in person or by proxy at any such special meeting shall be binding on all of the Vestlake Owners of Lots or Dwellings within the VestView Property.

B. Levy and Collection of Increased Expenses. The amount by which the VestView Amenities Expenses are increased pursuant to the majority vote of the Vestlake Owners of Lots or Dwellings within the VestView Property as set forth in this Section 4 shall be specially levied and collected by the Vestlake Board pursuant to the provisions of Section 7 of this Amendment.

C. No Right to Vote on VestView Amenities and Annually Assessed VestView Amenities Expenses. Notwithstanding anything to the contrary in this Section 4, no Vestlake Owner of a Lot or Dwelling within the VestView Property shall have the right to vote upon, nor approve of, the initial VestView Amenities designated by Developer or the Master Association Board and the VestView Amenities Expenses associated with the base level of maintenance and operation of the initial VestView Amenities as approved by the Developer or the Master Association Board to generally meet the criteria set forth above, as such expenses are annually assessed against the Vestlake Owners and their respective Lots and Dwellings within the VestView Property pursuant to the provisions of Section 7 of this Amendment.

5. Notwithstanding anything to the contrary contained in Section 4.07 of the Covenants, and subject to the prior written approval of the Master Association Board which may be withheld in the sole discretion of the Master Association Board, the Vestlake Board may establish and enforce additional rules and regulations, or modify existing rules and regulations, governing the use of the VestView Amenities. Each such rule and regulation shall be binding upon all Vestlake Owners and Occupants of Lots and Dwelling within the VestView Property until and unless any such rule or regulation is specifically overruled, canceled or modified by the Vestlake Board or by the majority vote of the total votes of the Vestlake Owners of Lots or Dwellings within the VestView Property at any regular or special meeting of the Vestlake Association; provided, however, that no such rule or regulation may be overruled, canceled or modified unless such action is also approved by Developer for so long as Developer owns any portion of the Vestlake Property or until such earlier date as Developer elects in Developer's sole discretion, to relinquish such right.

6. In addition to the ARC's authority set forth in Section 5.04 of the Covenants, the ARC shall have the power and authority to promulgate and amend or modify from time to time written Supplemental Architectural Standards in connection with the development of the VestView Property which shall supersede, amend and/or replace all or any part of the provisions and requirements set forth in Articles V and VI of the Covenants, to the extent authorized by the ARC from time to time, in its sole discretion, and shall be binding upon and enforceable

against all Vestlake Owners and Occupants of Lots or Dwellings within the VestView Property. The initial Supplemental Architectural Standards for the VestView Property are set forth on Exhibit "B", attached hereto and incorporated herein by reference.

7. For purposes of the Assessments set forth in Sections 8.03, 8.04 and 8.05 of the Covenants, the term "Common Expenses" shall not include the VestView Amenities Expenses. In addition to the Assessments set forth in the Covenants, the following shall be assessed against the Vestlake Owners of Lots or Dwellings within the VestView Property and their respective Lots and Dwellings within the VestView Property in the following manner:

A. Annual Assessments. The VestView Amenities Expenses shall be annually assessed, at a uniform pro rata rate, against the Vestlake Owners of Lots or Dwellings within the VestView Property and their respective Lots and Dwellings within the VestView Property. The annual Assessments to fund the VestView Amenities Expenses provided for herein associated with the base level of maintenance and operation of the initial VestView Amenities as established in Section 4 of this Amendment shall be adopted annually by the Master Association Board, with cooperation from the Vestlake Association, as part of the annual budget of the Master Association provided for in Section 8.04 of the Covenants, and shall cover the estimated VestView Amenities Expenses for the upcoming year. The amount of the VestView Amenities Expenses set forth in the annual budget of the Master Association shall constitute the aggregate amount of annual Assessments for the VestView Amenities for the then applicable year and each Vestlake Owner of a Lot or Dwelling within the VestView Property shall pay his or her pro rata share of the same as provided in this Section.

B. Special Assessments. In addition to the annual Assessments provided in this Section 7, the Vestlake Board, subject to the prior written approval of the Master Association, may levy in any year special Assessments to fund any improvement and/or increase of the VestView Amenities and the VestView Amenities Expenses approved by the Vestlake Owners of Lots or Dwellings within the VestView Property, subject, however, to the approval of a majority of the votes of the Vestlake Owners of Lots or Dwellings within the VestView Property who are voting in person or by proxy at a special meeting called for the purpose of adopting said special Assessments.

C. Levy and Collection. The annual and special Assessments levied herein shall be enforced and collected in accordance with the terms and provisions of the Covenants.

D. Acknowledgements of Vestlake Owners within VestView Property. By acceptance of a deed to a Lot or Dwelling within the VestView Property, each Vestlake Owner of a Lot or Dwelling within the VestView Property acknowledges and agrees:

(i) the Vestlake Owners of Lots or Dwellings within the VestView Property shall have no right to vote upon nor approve the amount of the VestView Amenities Expenses associated with the base level of maintenance and operation of the initial VestView Amenities as established by the Developer or the Master Association Board to preserve the aesthetic quality of the VestView Amenities in a manner consistent with the quality generally established within the Vestlake Property and as set forth in the annual budget adopted annually by the Master Association Board and funded by the annual Assessments provided for in this Section 7.

(ii) the Vestlake Owners of Lots or Dwellings within the VestView Property shall have the right to vote upon and approve the amount of the VestView Amenities Expenses funded by the special Assessments provided for in this Section 7; and


(iii) the annual and special Assessments provided in this Section 7 of this Amendment are in addition to, and not in lieu of, the Common Expenses levied pursuant to Sections 8.03, 8.04 and 8.05 of the Covenants.

8. Except as herein specifically amended, the Covenants shall remain unchanged and in full force and effect.


IN WITNESS WHEREOF, Developer has caused this Amendment to be executed as of the date first above written.

LIBERTY PARK JOINT VENTURE,
an Alabama general partnership

BY: **DRUMMOND COMPANY, INC.,**
an Alabama Corporation,
Its: General Partner

BY: 
Ronald O. Durham
Its: Senior Vice President

BY: **TORCHMARK DEVELOPMENT CORPORATION,**
an Alabama Corporation,
Its: General Partner

BY: 
Mark D. Elgin
Its: Executive Vice President

STATE OF ALABAMA
JEFFERSON COUNTY

I, the undersigned, a Notary Public in and for said County in said State, hereby certify that Ronald O. Durham, whose name as Senior Vice President of Drummond Company, Inc., an Alabama corporation, in its capacity as general partner of **LIBERTY PARK JOINT VENTURE**, an Alabama general partnership, is signed to the foregoing instrument, and who is known to me, acknowledged before me that, being informed of the contents of the instrument, he, as such officer and with full authority, executed the same voluntarily for and as the act of said corporation, acting in its capacity as general partner of said general partnership, for and as the act of said partnership.

Given under my hand and official seal this 6th day of February, 1994.⁵

Jean Luc Pace

Notary Public

My commission expires: 4-3-97

(Notarial Seal)

STATE OF ALABAMA
JEFFERSON COUNTY

I, the undersigned, a Notary Public in and for said County in said State, hereby certify that Mark D. Elgin, whose name as Executive Vice President of Torchmark Development Corporation, an Alabama corporation, in its capacity as general partner of **LIBERTY PARK JOINT VENTURE**, an Alabama general partnership, is signed to the foregoing instrument, and who is known to me, acknowledged before me on this day that, being informed of the contents of the instrument, he as such officer, and with full authority, executed the same voluntarily for and as the act of said corporation, acting in its capacity as general partner of said general partnership, for and as the act of said partnership.

Given under my hand and official seal this the 6th day of February, 1994.⁵

Jean Luc Pace

Notary Public

My commission expires: 4-3-97

(Notarial Seal)

THIS INSTRUMENT PREPARED BY:
Nancy D. Lightsey, Esquire
Lange, Simpson, Robinson & Somerville
417 20th Street North Ste. 1700
Birmingham, Alabama 35203

EXHIBIT "A"

LEGAL DESCRIPTION

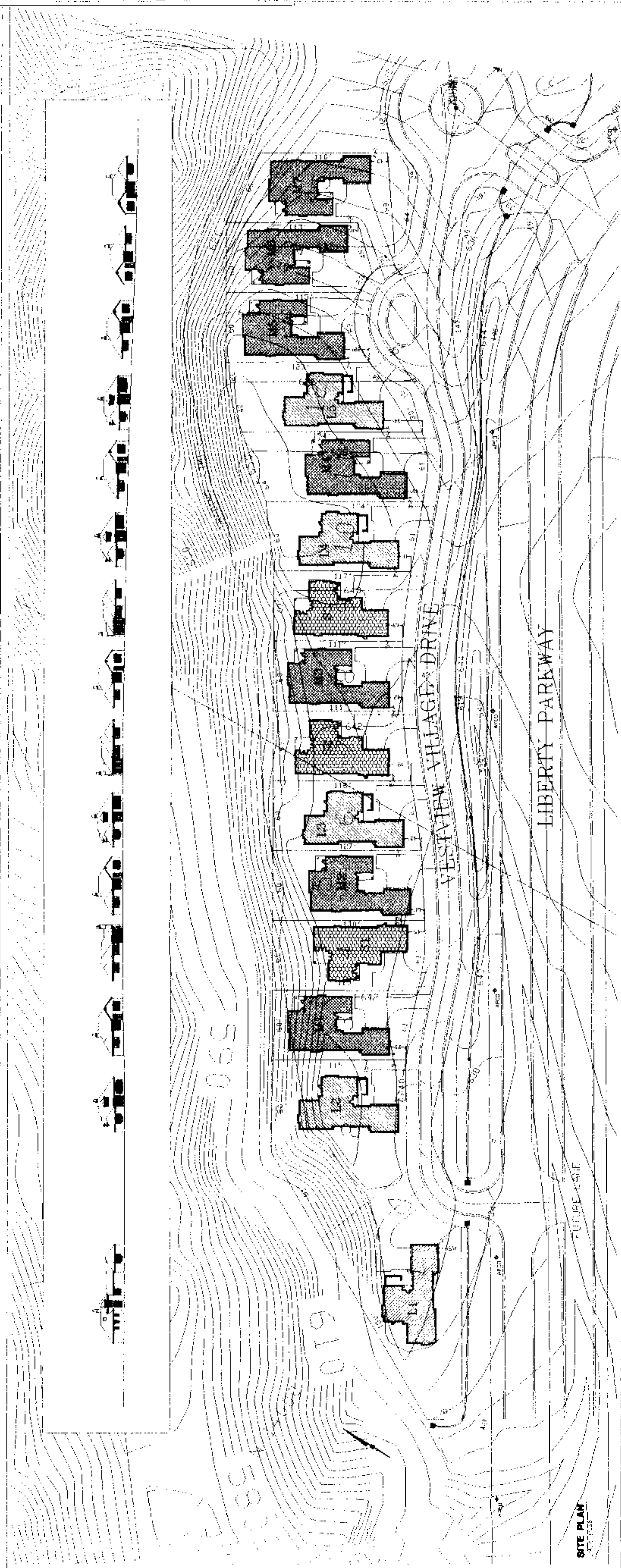
A parcel of land located in the S.W. 1/4 of Section 7 Township 18 South, Range 1 West and the S.E. 1/4 of the S.E. 1/4 of Section 12, Township 18 South, Range 2 West, Jefferson County, Alabama, being more particularly described as follows:

Commence at the Southeast corner of Section 12, Township 18 South, Range 2 West and run in a Northerly direction along the East line of said section a distance of 502.94 feet to the POINT OF BEGINNING, said point being on the North line of a 100 foot wide common area for Liberty Parkway; thence $60^{\circ}21'02''$ to the right in a Northeasterly direction along said North line of the common area for Liberty Parkway a distance of 351.89 feet to a point, said point being the P.C. (point of curve) of a curve to the right having a radius of 425.00 feet and a central angle of $48^{\circ}18'21''$; thence in a Northeasterly and Southeasterly direction along the arc of said curve and along the North line of said common area a distance of 358.32 feet to a point, said point being the P.T. (point of tangent) of said curve; thence in a Southeasterly direction along the tangent of said curve and along the North line of said common area a distance of 185.89 feet to a point, said point being the P.C. (point of curve) of a curve to the left having a radius of 325.00 feet and a central angle of $38^{\circ}57'43''$; thence in a Southeasterly and Northeasterly direction along the arc of said curve and along the North line of said common area a distance of 221.00 feet to the P.T. (point of tangent) of said curve; thence continue in a Northeasterly direction along the tangent of said curve and along the North line of said common area a distance of 574.77 feet to a point, said point being the P.C. (point of curve) of a curve to the right having a radius of 376.00 feet and a central angle of $8^{\circ}12'42''$; thence in a Northeasterly direction along the arc of said curve and along the North line of said common area a distance of 53.89 feet to a point; thence $85^{\circ}31'45''$ to the left (angle measured to tangent) in a Northwesterly direction a distance of 456.26 feet to a point; thence $7^{\circ}01'55''$ to the left in a Northwesterly direction a distance of 326.98 feet to a point; thence $22^{\circ}14'03''$ to the left in a Northwesterly direction a distance of 278.49 feet to a point on a curve to the right having a radius of 425.00 feet and a central angle of $12^{\circ}44'57''$; thence $18^{\circ}58'03''$ to the left (angle measured to tangent) in a Northwesterly direction along the arc of said curve a distance of 94.57 feet to the P.T. (point of tangent) of said curve; thence in the tangent to said curve in a Northwesterly direction a distance of 158.77 feet to a point, said point being the P.C. (point of curve) of a curve to the right having a radius of 525.00 feet and a central angle of $14^{\circ}13'43''$; thence in a Northwesterly direction along the arc of said curve a distance of 130.38 feet to the P.T. (point of tangent) of said curve; thence in the tangent to said curve in a Northwesterly direction a distance of 157.61 feet to a point, said point being the P.C. (point of curve) of a curve to the left having a radius of 475.00 feet and a central angle of $3^{\circ}41'26''$; thence in a Northwesterly direction along the arc of said curve a distance of 30.60 feet to the P.T. (point of tangent) of said curve; thence in the tangent to said curve in a Northwesterly direction a distance of 170.17 feet to a point, said point being the P.C. (point of curve) of a curve to the left having a radius of 75.00 feet and a central angle of $28^{\circ}23'01''$; thence in a Northwesterly direction along the arc of said curve a distance of 37.15 feet to the P.C.C. (point of compound curve) of a curve to the left having a radius of 25.00 feet and a central angle of $122^{\circ}25'13''$; thence in a Northwesterly, Westerly and Southwesterly direction along the arc of said curve a distance of 53.42 feet to a point on the Southeasterly line of a 50 foot wide common area for

Founders Drive, said point being the P.R.C. (point of reverse curve) of a curve to the right having a radius of 200.00 feet and a central angle of $52^{\circ}07'54''$; thence in a Southwesterly direction along the Southeasterly line of said common area and along the arc of said curve a distance of 181.97 feet to the P.T. (point of tangent) of said curve; thence in the tangent to said curve in a Southwesterly direction along the Southeasterly line of said common area a distance of 125.59 feet to a point, said point being the P.C. (point of curve) of a curve to the left having a radius of 975.00 feet and a central angle of $4^{\circ}06'29''$; thence in a Southwesterly direction along the arc of said curve and along the Southeasterly line of said common area a distance of 69.91 feet to a point, said point being the P.T. (point of tangent) of said curve; thence in a Southwesterly direction along the tangent of said curve and along the Southerly line of said common area a distance of 91.67 feet to a point, said point being the most Northerly property corner of Lot 8, Old Overton Estates, as recorded in Map Book 173, Page 12, in the Probate Office of Jefferson County, Alabama; thence $14^{\circ}49'57''$ to the left in a Southwesterly direction along the real property line of said Lot 8, Old Overton Estates a distance of 336.35 feet to a point; thence $46^{\circ}39'07''$ to the left in a Southeasterly direction along the rear property line of said Lot 8, Old Overton Estates a distance of 248.95 feet to a point; thence $38^{\circ}56'43''$ to the right in a Southwesterly direction along the rear property line of said Lot 8, Old Overton Estates, a distance of 254.48 feet to a point, said point being the rear property corner of Lot 7 and Lot 8 of said Old Overton Estates; thence $17^{\circ}46'55''$ to the right in a Southwesterly direction along the rear property line of Lot 7 of said Old Overton Estates a distance of 195.47 feet to a point; thence $12^{\circ}58'40''$ to the right in a Southwesterly direction along the rear property line of Lot 7 and Lot 6 of said Old Overton Estates a distance of 379.11 feet to a point; thence $17^{\circ}26'01''$ to the left along the rear property line of Lot 6, of said Old Overton Estates a distance of 260.21 feet to a point, said point being the rear property corner of Lot 5 and Lot 6, of said Old Overton Estates; thence $28^{\circ}02'52''$ to the right along the rear property line of Lot 5, of said Old Overton Estates a distance of 264.06 feet to a point, said point being the rear property corner of Lot 4 and Lot 5 of said Old Overton Estates; thence $9^{\circ}25'47''$ to the left in a Southwesterly direction along the rear property line of Lot 4, Lot 3, Lot 2 and Lot 1 of said Old Overton Estates a distance of 773.52 feet to a point, said point being the North line of said common area for Liberty Parkway; thence $141^{\circ}56'57''$ to the left in an Easterly direction along the North line of said common area for Liberty Parkway a distance of 336.96 feet to the P.C. (point of curve) of a curve to the left having a radius of 450.00 feet and a central angle of $31^{\circ}46'35''$; thence in an Easterly and Northeasterly direction along the arc of said curve and along the North line of said common area for Liberty Parkway a distance of 249.57 feet to a point, said point being the P.T. (point of tangent) of said curve; thence in a Northeasterly direction along the tangent of said curve and along the North line of said common area for Liberty Parkway a distance of 590.09 feet to the POINT OF BEGINNING; and being further described as follows: A subdivision entitled "VestView Village" situated in the Southwest 1/4 of Section 7, Township 18 South, Range 1 West and the Southeast 1/4 of the Southeast 1/4 of Section 12, Township 18 South, Range 2 West, Jefferson County, Alabama, said plat being recorded in Map Book 180, Page 74 in the Probate Office of Jefferson County, Alabama.

Containing 48.8467 acres.

EXHIBIT "B"
 SUPPLEMENTAL ARCHITECTURAL STANDARDS



WILLIAMS BLACKSTOCK
 ARCHITECTS
 1000 URBAN CENTER PARKWAY SUITE 500 MONTICELLO AL 36040
 205 887-0444 FAX 205 887-5345


VESTVIEW VILLAGE
 at LIBERTY PARK

LIBERTY PARK JOINT VENTURE
 TORCHMARK DEVELOPMENT CORPORATION
 DRUMMOND COMPANY INC.

State of Alabama - Jefferson County
 I certify this instrument filed on:
 1995 FEB 22 P.M. 16:29

Recorded and \$	Mtg. Tax
and \$	Deed Tax and Fee Amt.
\$ 27.00	Total \$ 27.00

GEORGE R. REYNOLDS, Judge of Probate



9502/7678

THIS INSTRUMENT PREPARED BY:
William M. Phillips, Jr., Esq.
Lange, Simpson, Robinson & Somerville
1700 First Alabama Bank Building
Birmingham, Alabama 35203

9 6 0 2 / 7 4 1 8

**AMENDMENT NO. 4 TO
VESTLAKE COMMUNITIES COVENANTS, CONDITIONS
AND RESTRICTIONS**

THIS AMENDMENT NO. 4 TO VESTLAKE COMMUNITIES COVENANTS, CONDITIONS AND RESTRICTIONS (the "Amendment"), is made as of the 29th day of January, 1996, by LIBERTY PARK JOINT VENTURE, an Alabama general partnership (the "Developer"), comprised of TORCHMARK DEVELOPMENT CORPORATION, an Alabama corporation, and DRUMMOND COMPANY, INC., an Alabama corporation.

RECITALS:

A. As of May 5, 1994, Developer made and entered into the Vestlake Communities Covenants, Conditions and Restrictions (the "Covenants"), which Covenants were filed for record on May 26, 1994, and recorded as Instrument Number 9406/9798, in the Probate Office of Jefferson County, Alabama, affecting certain real property more particularly described in the Covenants.

B. As of August 29, 1994, Developer amended the Covenants by Amendment No. 1 to the Covenants, which was filed for record on August 30, 1994, and recorded as Instrument Number 9410/6199 in said Probate Office.

C. As of January 17, 1995, Developer amended the Covenants by Amendment No. 2 to the Covenants, which was filed for record on January 19, 1995, and recorded as Instrument Number 9501/5552 in said Probate Office.

D. As of February 6, 1995, Developer amended the Covenants by Amendment No. 3 to the Covenants, which was filed for record on February 22, 1995, and recorded as Instrument Number 9502/7678 in said Probate Office.

E. Developer desires to further amend the Covenants.

NOW, THEREFORE, Developer hereby amends the Covenants as follows:

1. Pursuant to Section 2.02 of the Covenants, Developer desires to own, develop, improve, lease and sell certain Additional Property, which Additional Property is particularly described as follows:

All that real property included within the Survey of Vestlake Village 2nd. Sector as recorded in Map Book 184, Page 11, in said Probate Office.


The said Additional Property is and shall be held, transferred, sold, conveyed, and occupied subject to the covenants, conditions, restrictions, easements, charges, and liens set forth in the Covenants, all of which shall be binding on all parties having or acquiring any right, title or interest in, and shall inure to the benefit of each and every owner of said Additional Property.

2. Except as herein specifically amended, the Covenants, and the aforesaid amendments thereto, shall remain unchanged and in full force and effect.


IN WITNESS WHEREOF, Developer has caused this Amendment to be executed as of the date first above written.

LIBERTY PARK JOINT VENTURE

BY: DRUMMOND COMPANY, INC.,
an Alabama Corporation
Its General Partner

BY: 
Ronald O. Durham
Its Senior Vice President

BY: TORCHMARK DEVELOPMENT
CORPORATION,
an Alabama Corporation
Its General Partner

BY: 
Mark D. Elgin
Its Executive Vice President

STATE OF ALABAMA
JEFFERSON COUNTY

I, the undersigned, a Notary Public in and for said County in said State, hereby certify that Ronald O. Durham, whose name as Senior Vice President of Drummond Company, Inc., an Alabama corporation, in its capacity as general partner of Liberty Park Joint Venture, an Alabama general partnership, is signed to the foregoing instrument, and who is known to me, acknowledged before me that, being informed of the contents of the instrument, he, as such officer and with full authority, executed the same voluntarily for and as the act of said corporation, acting in its capacity as general partner of said general partnership, for and as the act of said partnership.

Given under my hand and official seal this 12th day of February, 1996.



Notary Public

(Notarial Seal)

My commission expires: 1/14/99

THIS INSTRUMENT PREPARED BY:
William M. Phillips, Jr., Esq.
Lange, Simpson, Robinson & Somerville
1700 First Alabama Bank Building
Birmingham, Alabama 35203

**AMENDMENT NO. 5 TO
VESTLAKE COMMUNITIES COVENANTS, CONDITIONS
AND RESTRICTIONS**

THIS AMENDMENT NO. 5 TO VESTLAKE COMMUNITIES COVENANTS, CONDITIONS AND RESTRICTIONS (the "Amendment") is made as of the 13th day of February, 1996, by LIBERTY PARK JOINT VENTURE, an Alabama general partnership (the "Developer"), comprised of TORCHMARK DEVELOPMENT CORPORATION, an Alabama corporation, and DRUMMOND COMPANY, INC., an Alabama corporation. Capitalized terms used herein, but not otherwise defined, shall have the meanings ascribed to them in the Covenants, as defined below.

RECITALS:

A. As of May 5, 1994, Developer made and entered into the Vestlake Communities Covenants, Conditions and Restrictions (the "Covenants"), which Covenants were filed for record on May 26, 1994, and recorded as Instrument Number 9406/9798 in the Probate Office of Jefferson County, Alabama, affecting certain real property more particularly described in the Covenants.

B. As of August 29, 1994, Developer amended the Covenants by Amendment No. 1 to the Covenants, which was filed for record on August 30, 1994, and recorded as Instrument Number 9410/6199 in the Probate Office of Jefferson County, Alabama.

C. As of January 17, 1995, Developer amended the Covenants by Amendment No. 2 to the Covenants, which was filed for record on January 19, 1995, and recorded as Instrument Number 9501/5552 in the Probate Office of Jefferson County, Alabama.

D. As of February 6, 1995, Developer amended the Covenants by Amendment No. 3 to the Covenants, which was filed for record on February 22, 1995, and recorded as Instrument Number 9502/7678 in the Probate Office of Jefferson County, Alabama.

E. As of January 29, 1996, Developer amended the Covenants by Amendment No. 4 to the Covenants, which was filed for record on February 20, 1996, and recorded as Instrument Number 9602/7418 in the Probate Office of Jefferson County, Alabama.

F. Developer desires to further amend the Covenants.

NOW, THEREFORE, Developer hereby amends the Covenants as follows:

1. Pursuant to Section 2.02 of the Covenants, Developer desires to own, develop, improve, lease and sell the following described Additional Property ("Vestlake III"):

All that real property included within the Survey of Vestlake Village - 3rd Sector as recorded in Map Book 184, Page 20, in the Probate Office of Jefferson County, Alabama.

The real property within Vestlake III is and shall be held, transferred, sold, conveyed, and occupied subject to the covenants, conditions, restrictions, easements, charges, and liens set forth in the Covenants, all of which shall be binding on all parties having or acquiring any right, title or interest in, and shall inure to the benefit of each and every owner of, any real property in Vestlake III.

2. Developer does hereby establish a permanent and perpetual easement appurtenant over, across, through, and upon a strip of land five (5) feet in width on each side of the common boundary of the following adjoining Lots located within Vestlake III:

Lots 6 and 7

Lots 15 and 16

Lots 23 and 24

The easements established hereby shall be for the use by and benefit of the owners of lots located within the Development; the family members, guests, tenants, agents, servants, employees and invitees of the owners of lots located within the Development; and any other person who occupies any dwelling within the Development. The easements established hereby shall run with the land and shall be used solely for the passage of pedestrian traffic and non-motorized vehicular traffic, including, but not limited to, bicycles. It is expressly provided that the easements established hereby shall not be used, under any circumstances, for the passage of motorcycles, motorized off-road all terrain vehicles, or any other motorized vehicle.

3. The Owner of each Lot located within Vestlake III shall maintain in good repair in the front yard of the Owner's Lot(s) a gas post lamp of a design and in a location approved by the ARC. Any plans for the construction of a Dwelling on a Lot located within Vestlake III submitted to the ARC for approval pursuant to the procedures set forth in the Covenants shall provide for the installation of such gas post lamp.


4. Except as herein specifically amended, the Covenants, and the aforesaid amendments thereto, shall remain unchanged and in full force and effect.

SIGNATURES ON FOLLOWING PAGE.

IN WITNESS WHEREOF, Developer has caused this Amendment to be executed as of the date first above written.


LIBERTY PARK JOINT VENTURE

BY: DRUMMOND COMPANY, INC.,
an Alabama Corporation
Its General Partner

BY: 

Ronald O. Durham
Its Senior Vice President

BY: TORCHMARK DEVELOPMENT
CORPORATION,
an Alabama Corporation
Its General Partner

BY: 

Mark D. Elgin
Its Executive Vice President

STATE OF ALABAMA
JEFFERSON COUNTY

I, the undersigned, a Notary Public in and for said County in said State, hereby certify that Ronald O. Durham, whose name as Senior Vice President of Drummond Company, Inc., an Alabama corporation, in its capacity as general partner of Liberty Park Joint Venture, an Alabama general partnership, is signed to the foregoing instrument, and who is known to me, acknowledged before me that, being informed of the contents of the instrument, he, as such officer and with full authority, executed the same voluntarily for and as the act of said corporation, acting in its capacity as general partner of said general partnership, for and as the act of said partnership.

Given under my hand and official seal this 22nd day of April, 1996.

Kathryn S. Conner
Notary Public

(Notarial Seal)

My commission expires: 1/14/99

STATE OF ALABAMA
JEFFERSON COUNTY

I, the undersigned, a Notary Public in and for said County in said State, hereby certify that Mark D. Elgin, whose name as Executive Vice President of Torchmark Development Corporation, an Alabama corporation, in its capacity as general partner of Liberty Park Joint Venture, an Alabama general partnership, is signed to the foregoing instrument, and who is known to me, acknowledged before me on this day that, being informed of the contents of the instrument, he, as such officer and with full authority, executed the same voluntarily for and as the act of said corporation, acting in its capacity as general partner of said general partnership, for and as the act of said partnership.

Given under my hand and official seal this 22nd day of April, 1996.

Kathryn S. Conner
Notary Public

(Notarial Seal)

My commission expires: 1/14/99

State of Alabama - Jefferson County
I certify this instrument filed on:
1996 APR 22 P.M. 14:46

Recorded and \$
and \$ 13.00
\$ Deed Tax and Fee Amt. 13.00
Total \$
GEORGE R. REYNOLDS, Judge of Probate



THIS INSTRUMENT PREPARED BY:
William M. Phillips, Jr., Esq.
Lange, Simpson, Robinson & Somerville
417 North 20th Street, Suite 1700
Birmingham, Alabama 35203

9 7 0 8 / 4 7 0 8

**AMENDMENT NO. 6 TO
VESTLAKE COMMUNITIES COVENANTS, CONDITIONS
AND RESTRICTIONS**

THIS AMENDMENT NO. 6 TO VESTLAKE COMMUNITIES COVENANTS, CONDITIONS AND RESTRICTIONS (the "Amendment") is made as of the 24th day of June, 1997, by LIBERTY PARK JOINT VENTURE, an Alabama general partnership (the "Developer"), comprised of TORCHMARK DEVELOPMENT CORPORATION, an Alabama corporation, and DRUMMOND COMPANY, INC., an Alabama corporation. Capitalized terms used herein, but not otherwise defined, shall have the meanings ascribed to them in the Covenants, as defined below.

RECITALS:

A. As of May 5, 1994, Developer made and entered into the Vestlake Communities Covenants, Conditions and Restrictions (the "Covenants"), which Covenants were filed for record on May 26, 1994, and recorded as Instrument Number 9406/9798 in the Probate Office of Jefferson County, Alabama (the "Probate Office"), affecting certain real property more particularly described in the Covenants.

B. Subsequently, Developer amended the Covenants by filing in the Probate Office the following: Amendment No. 1 to the Covenants, as of August 29, 1994, which is recorded as Instrument Number 9410/6199 in the Probate Office; Amendment no. 2 to the Covenants, as of January 17, 1995, which is recorded as Instrument Number 9501/5552 in the Probate Office; Amendment No. 3 to the Covenants, as of February 6, 1995, which is recorded as Instrument Number 9502/7678 in the Probate Office; Amendment No. 4 to the Covenants, as of January 29, 1996, which is recorded as Instrument Number 9602/7418 in the Probate Office; and Amendment No. 5 to the Covenants, as of February 13, 1996, which is recorded as Instrument Number 9605/1084 in the Probate Office.

C. Developer desires to further amend the Covenants in order to include additional real property within the terms, covenants, and conditions of the Covenants, as amended, and to impose certain additional covenants, conditions and restrictions on certain Lots lying within such additional real property.

NOW, THEREFORE, Developer hereby amends the Covenants as follows:

1. Pursuant to Section 2.02 of the Covenants, Developer desires to own, develop, improve, lease and sell the following described Additional Property (hereinafter referred to as the "Vestlake Addition"):

All that real property included within the Survey of Vestlake Village, Fourth Sector, Phase 1, as recorded in Map Book 188, page 9, in the Probate Office of Jefferson County, Alabama.

All that real property included within the Survey of Vestlake Village, Fourth Sector, Phase 2, as recorded in Map Book 189, page 4, in the Probate Office of Jefferson County, Alabama.

The real property within the Vestlake Addition is and shall be held, transferred, sold, conveyed, and occupied subject to the covenants, conditions, restrictions, easements, charges, and liens set forth in the Covenants, as heretofore and hereby amended, all of which shall be binding on all parties having or acquiring any right, title or interest in, and shall inure to the benefit of each and every owner of, any real property in the Vestlake Addition.

2. Those Lots numbered 21, 22, 23, 24, 25, 26, 27, 28, 29, 30, 31, 32, 33, 34, 35, 36, 37, 38, 39, 40, 41, 42, 43, 44, 45, 47, 48, 49, 50, and 51 (hereinafter referred to as "Lake Lots"), being Lots which abut on that certain lake, known as Lake Reynolds, which is contiguous to the Vestlake Addition (the "Lake"), as depicted on the above-referenced recorded plats, are and shall be held, transferred, sold, conveyed, and occupied subject to the following additional covenants, conditions, and restrictions:

A. Use of Lake. Occupants of Lake Lots shall have a nonexclusive right and privilege of and easement for using the Lake for such activities as boating and fishing, provided that such right and privilege shall be exercised reasonably and with due regard to the rights of others to use the Lake, as provided by this Amendment. The easement, rights, and privileges granted herein are and shall be permanent and perpetual and are appurtenant to and shall pass and run with title to each Lake Lot.

B. Watercraft Limitations. No more than one (1) watercraft may be owned, kept on a Lake Lot, and used in connection with the Lake at a given time. No watercraft in excess of sixteen (16) feet in length shall be permitted on the Lake, and no motors shall be used on watercraft except electric trolling motors.

C. Bulkheads, Piers, and Docks. No Owner of any Lake Lot shall construct any manner of bulkhead, pier, or dock on or in such Owner's Lake Lot or the Lake.

D. Building Setback and Square Footage. Notwithstanding any requirements to the contrary contained in the Covenants, as amended, but subject to the absolute discretion of the ARC, (i) the minimum building setback shall be seventy-five (75) feet, (ii) the Minimum Living Space for the main structure of any Dwelling, exclusive of open porches and garages, shall be two thousand four hundred (2,400) square feet, with no less than one thousand four hundred (1,400) square feet thereof comprising the ground floor, and (iii) there shall be no Maximum Living Space limitation for the main structure of any Dwelling.

E. Water Level Fluctuations. By acceptance of a Lake Lot deed, each Owner of a Lake Lot acknowledges that the water level of the Lake is subject to significant fluctuations and that portions of the Lake Lots may from time to time be flooded and that from time to time the level of the Lake may be too low to accommodate recreational uses. Neither Developer, nor the Master Association, nor the Association shall have any responsibility whatsoever for maintaining the Lake at any particular or certain water level. Each Lake Lot Owner further acknowledges that the Lake is or may be used by the Developer from time to time, as Developer deems necessary, for the purpose of recharging other bodies of water located within the Development, including, but not limited to irrigation lakes serving the Golf Facilities.

F. Pollution of Lake. No Occupant shall discharge, deposit or throw, or cause, allow or permit to be discharged, deposited or thrown into the Lake any trash, garbage, rubbish, waste, or hazardous substance. Any Occupant who shall discharge, deposit or throw, or cause, allow or permit to be discharged, deposited or thrown into the Lake any trash, garbage, rubbish, waste, or hazardous substance (i) shall take such remedial action therefor as Developer, the Master Association, or the Association may require, in its sole discretion, and shall be solely responsible for the costs and expenses of such remedial action and (ii) shall indemnify and hold harmless Developer, the Master Association, and the Association from any and all costs, expenses, loss, injury, damage, or claim, including attorneys' fees, resulting therefrom.

G. Release of Developer. By acceptance of a Lake Lot deed, each Owner of a Lake Lot releases and covenants and agrees not to claim any damages from Developer, the Master Association, or the Association in connection with or on account of any injuries or damages resulting from the use of the Lake by any Occupant of the Owner's Lake Lot and further agrees to hold Developer, the Master Association, and the Association harmless from any and all claims or damages, including reasonable attorney fees and expenses, relating to the use of the Lake by any Occupant of the Owner's Lake Lot. Neither Developer, nor the Master Association, nor the Association shall have any responsibility whatsoever to insure the safety of any Occupant, or any other person, in the use of the Lake, and each Occupant, or any other person, who shall use Lake shall do so at his or her own risk.

H. Rules and Regulations. Developer may from time to time prescribe rules and regulations concerning the use of the Lake, which rules and regulations shall apply to and be binding upon the Occupants of Lake Lots.

I. Special Assessments. Developer may levy special Assessments against Lake Lots for the purpose of maintaining the Lake ("Lake Lot Assessments") which shall be in addition to, and not in lieu of, all other Assessments required to be paid by Lake Lot Owners pursuant to the Covenants, as amended. Lake Lot Assessments shall be annually assessed, at a uniform pro rata rate for all Lake Lots and shall be enforced and collected in accordance with the terms and provisions of the Covenants. Lake Lot Owners shall

have no right to vote upon or approve Lake Lot Assessments established by Developer. Notwithstanding the foregoing, at such time as Developer no longer owns any real property within the Vestlake Property, or at such earlier time as Developer elects to relinquish Developer's control of the Vestlake Property, as provided in the Covenants, as amended, the Lake Lot Owners may modify Lake Lot Assessments as follows:

At such time as a quorum consisting of over fifty percent (50%) of all the votes represented by the Lake Lots is obtained, the vote of a majority of the votes represented by the Lake Lots which are voted in person or by proxy at any annual meeting of the Association shall be required to approve any modification of the Lake Lot Assessments. With respect to any special meeting of the Association, there shall be no specific requirement establishing a quorum, and the vote of a majority of the votes represented by the Lake Lots which are voted in person or by proxy at any such special meeting shall be binding on all of the Lake Lots. No other Owners other than Lake Lot Owners shall be permitted to vote on matters pertaining the Lake Lot Assessments.

3. Developer may, in its sole discretion, permit the use of the Lake by the Occupants of other Lots lying within the Development, on terms and conditions established by Developer. Access to the Lake by such Occupants shall be over and through land owned by Developer, the Master Association, or the Association, and designated therefor, and any permission to use the Lake granted by Developer to such other Occupants shall in no way imply any easement over or through the Lake Lots. No Occupants, other than the Occupants of the Lake Lots, shall use the Lake in any way whatsoever unless and until Developer grants express permission to do so.


4. Except as herein specifically amended, the Covenants, and the aforesaid amendments thereto, shall remain unchanged and in full force and effect.

INTENTIONALLY BLANK. SIGNATURES ON FOLLOWING PAGE.

IN WITNESS WHEREOF, Developer has caused this Amendment to be executed as of the date first above written.


LIBERTY PARK JOINT VENTURE

BY: DRUMMOND COMPANY, INC.,
an Alabama Corporation
Its General Partner

BY: 

Ronald O. Durham
Its Senior Vice President

BY: TORCHMARK DEVELOPMENT
CORPORATION,
an Alabama Corporation
Its General Partner

BY: 

Mark D. Elgin
Its Executive Vice President

STATE OF ALABAMA)
JEFFERSON COUNTY)

I, the undersigned, a Notary Public in and for said County in said State, hereby certify that Ronald O. Durham, whose name as Senior Vice President of Drummond Company, Inc., an Alabama corporation, in its capacity as general partner of Liberty Park Joint Venture, an Alabama general partnership, is signed to the foregoing instrument, and who is known to me, acknowledged before me that, being informed of the contents of the instrument, he, as such officer and with full authority, executed the same voluntarily for and as the act of said corporation, acting in its capacity as general partner of said general partnership, for and as the act of said partnership.

Given under my hand and official seal this 24th day of June, 1997.

Alison Alpack
Notary Public

(Notarial Seal)

My commission expires: 4-15-01

STATE OF ALABAMA)
JEFFERSON COUNTY)

I, the undersigned, a Notary Public in and for said County in said State, hereby certify that Mark D. Elgin, whose name as Executive Vice President of Torchmark Development Corporation, an Alabama corporation, in its capacity as general partner of Liberty Park Joint Venture, an Alabama general partnership, is signed to the foregoing instrument, and who is known to me, acknowledged before me on this day that, being informed of the contents of the instrument, he, as such officer and with full authority, executed the same voluntarily for and as the act of said corporation, acting in its capacity as general partner of said general partnership, for and as the act of said partnership.

Given under my hand and official seal this 14th day of July, 1997.

Angela B. Strzel
Notary Public

(Notarial Seal)


My commission expires: 3-6-2000

State of Alabama - Jefferson County
I certify this instrument filed on:
1997 JUL 17 P.M. 14:22

Recorded and \$ _____ Mtg. Tax _____
and \$ 17.00 Deed Tax and Fee Amt. 17.00
Total \$ _____
\$ GEORGE R. REYNOLDS, Judge of Probate



9708/4708



THIS INSTRUMENT PREPARED BY:
Michael A. Poll, Esq.
Lange, Simpson, Robinson & Somerville
417 North 20th Street, Suite 1700
Birmingham, Alabama 35203

9 8 0 4 / 9 6 7 9

**AMENDMENT NO. 7 TO
VESTLAKE COMMUNITIES COVENANTS, CONDITIONS
AND RESTRICTIONS**

THIS AMENDMENT NO. 7 TO VESTLAKE COMMUNITIES COVENANTS, CONDITIONS AND RESTRICTIONS (the "Amendment") is made as of the ____ day of April, 1998, by LIBERTY PARK JOINT VENTURE, an Alabama general partnership (the "Developer"), comprised of TORCHMARK DEVELOPMENT CORPORATION, an Alabama corporation, and DRUMMOND COMPANY, INC., an Alabama corporation. Capitalized terms used herein, but not otherwise defined, shall have the meanings ascribed to them in the Covenants, as defined below.

RECITALS:

A. As of May 5, 1994, Developer made and entered into the Vestlake Communities Covenants, Conditions and Restrictions (the "Covenants"), which Covenants were filed for record on May 26, 1994, and recorded as Instrument Number 9406/9798 in the Probate Office of Jefferson County, Alabama (the "Probate Office"), affecting certain real property more particularly described in the Covenants.

B. Subsequently, Developer amended the Covenants by filing in the Probate Office the following: Amendment No. 1 to the Covenants, as of August 29, 1994, which is recorded as Instrument Number 9410/6199 in the Probate Office; Amendment No. 2 to the Covenants, as of January 17, 1995, which is recorded as Instrument Number 9501/5552 in the Probate Office; Amendment No. 3 to the Covenants, as of February 6, 1995, which is recorded as Instrument Number 9502/7678 in the Probate Office; Amendment No. 4 to the Covenants, as of January 29, 1996, which is recorded as Instrument Number 9602/7418 in the Probate Office; Amendment No. 5 to the Covenants, as of February 13, 1996, which is recorded as Instrument Number 9605/1084 in the Probate Office; and Amendment No. 6 to the Covenants, as of June 24, 1997, which is recorded as Instrument Number 9708/4708 in the Probate Office.

C. Developer desires to further amend the Covenants in order to include additional real property within the terms, covenants, and conditions of the Covenants, as amended, and to impose certain additional covenants, conditions and restrictions on certain Lots lying within such additional real property.

NOW, THEREFORE, Developer hereby amends the Covenants as follows:

1. Pursuant to Section 2.02 of the Covenants, Developer desires to own, develop, improve, lease and sell the following described Additional Property (hereinafter referred to as the "Vestlake Addition"):

All that real property included within the Survey of Vestlake Village - 5th Sector - First Phase, as recorded in Map Book 191, page 53, in the Probate Office of Jefferson County, Alabama.

The real property within the Vestlake Addition is and shall be held, transferred, sold, conveyed, and occupied subject to the covenants, conditions, restrictions, easements, charges, and liens set forth in the Covenants, as heretofore and hereby amended, all of which shall be binding on all parties having or acquiring any right, title or interest in, and shall inure to the benefit of each and every owner of, any real property in the Vestlake Addition.

2. Those Lots numbered 20, 21, 22, 23, 24, 25, 26, 27, 28, 29, 30, and 31, (hereinafter referred to as "Lake Lots"), being Lots which abut on that certain lake, known as Lake Reynolds, which is contiguous to the Vestlake Addition (the "Lake"), as depicted on the above-referenced recorded plat, is and shall be held, transferred, sold, conveyed, and occupied subject to the following additional covenants, conditions, and restrictions:

A. Use of Lake. Occupants of Lake Lots shall have a nonexclusive right and privilege of and easement for using the Lake for such activities as boating and fishing, provided that such right and privilege shall be exercised reasonably and with due regard to the rights of others to use the Lake, as provided by this Amendment. The easement, rights, and privileges granted herein are and shall be permanent and perpetual and are appurtenant to and shall pass and run with title to each Lake Lot.

B. Watercraft Limitations. No more than one (1) watercraft may be owned, kept on a Lake Lot, and used in connection with the Lake at a given time. No watercraft in excess of sixteen (16) feet in length shall be permitted on the Lake, and no motors shall be used on watercraft except electric trolling motors.

C. Bulkheads, Piers, and Docks. No Owner of any Lake Lot shall construct any manner of bulkhead, pier, or dock on or in such Owner's Lake Lot or the Lake.

D. Building Setback and Square Footage. Notwithstanding any requirements to the contrary contained in the Covenants, as amended, but subject to the absolute discretion of the ARC, (i) the minimum building setback shall be seventy-five (75) feet, (ii) the Minimum Living Space for the main structure of any Dwelling, exclusive of open porches and garages, shall be two thousand four hundred (2,400) square feet, with no less than

one thousand four hundred (1,400) square feet thereof comprising the ground floor, and (iii) there shall be no Maximum Living Space limitation for the main structure of any Dwelling.

E. Water Level Fluctuations. By acceptance of a Lake Lot deed, each Owner of a Lake Lot acknowledges that the water level of the Lake is subject to significant fluctuations and that portions of the Lake Lots may from time to time be flooded and that from time to time the level of the Lake may be too low to accommodate recreational uses. Neither Developer, nor the Master Association, nor the Association shall have any responsibility whatsoever for maintaining the Lake at any particular or certain water level. Each Lake Lot Owner further acknowledges that the Lake is or may be used by the Developer from time to time, as Developer deems necessary, for the purpose of recharging other bodies of water located within the Development, including, but not limited to irrigation lakes serving the Golf Facilities.

F. Pollution of Lake. No Occupant shall discharge, deposit or throw, or cause, allow or permit to be discharged, deposited or thrown into the Lake any trash, garbage, rubbish, waste, or hazardous substance. Any Occupant who shall discharge, deposit or throw, or cause, allow or permit to be discharged, deposited or thrown into the Lake any trash, garbage, rubbish, waste, or hazardous substance (i) shall take such remedial action therefor as Developer, the Master Association, or the Association may require, in its sole discretion, and shall be solely responsible for the costs and expenses of such remedial action and (ii) shall indemnify and hold harmless Developer, the Master Association, and the Association from any and all costs, expenses, loss, injury, damage, or claim, including attorneys' fees, resulting therefrom.

G. Release of Developer. By acceptance of a Lake Lot deed, each Owner of a Lake Lot releases and covenants and agrees not to claim any damages from Developer, the Master Association, or the Association in connection with or on account of any injuries or damages resulting from the use of the Lake by any Occupant of the Owner's Lake Lot and further agrees to hold Developer, the Master Association, and the Association harmless from any and all claims or damages, including reasonable attorney fees and expenses, relating to the use of the Lake by any Occupant of the Owner's Lake Lot. Neither Developer, nor the Master Association, nor the Association shall have any responsibility whatsoever to insure the safety of any Occupant, or any other person, in the use of the Lake, and each Occupant, or any other person, who shall use Lake shall do so at his or her own risk.

H. Rules and Regulations. Developer may from time to time prescribe rules and regulations concerning the use of the Lake, which rules and regulations shall apply to and be binding upon the Occupants of Lake Lots.

I. Special Assessments. Developer may levy special Assessments against Lake Lots

for the purpose of maintaining the Lake ("Lake Lot Assessments") which shall be in addition to, and not in lieu of, all other Assessments required to be paid by Lake Lot Owners pursuant to the Covenants, as amended. Lake Lot Assessments shall be annually assessed, at a uniform pro rata rate for all Lake Lots and shall be enforced and collected in accordance with the terms and provisions of the Covenants. Lake Lot Owners shall have no right to vote upon or approve Lake Lot Assessments established by Developer. Notwithstanding the foregoing, at such time as Developer no longer owns any real property within the Vestlake Property, or at such earlier time as Developer elects to relinquish Developer's control of the Vestlake Property, as provided in the Covenants, as amended, the Lake Lot Owners may modify Lake Lot Assessments as follows:

At such time as a quorum consisting of over fifty percent (50%) of all the votes represented by the Lake Lots is obtained, the vote of a majority of the votes represented by the Lake Lots which are voted in person or by proxy at any annual meeting of the Association shall be required to approve any modification of the Lake Lot Assessments. With respect to any special meeting of the Association, there shall be no specific requirement establishing a quorum, and the vote of a majority of the votes represented by the Lake Lots which are voted in person or by proxy at any such special meeting shall be binding on all of the Lake Lots. No other Owners other than Lake Lot Owners shall be permitted to vote on matters pertaining the Lake Lot Assessments.

3. Developer may, in its sole discretion, permit the use of the Lake by the Occupants of other Lots lying within the Development, on terms and conditions established by Developer. Access to the Lake by such Occupants shall be over and through land owned by Developer, the Master Association, or the Association, and designated therefor, and any permission to use the Lake granted by Developer to such other Occupants shall in no way imply any easement over or through the Lake Lots. No Occupants, other than the Occupants of the Lake Lots, shall use the Lake in any way whatsoever unless and until Developer grants express permission to do so.


4. Except as herein specifically amended, the Covenants, and the aforesaid amendments thereto, shall remain unchanged and in full force and effect.

INTENTIONALLY BLANK. SIGNATURES ON FOLLOWING PAGE.

IN WITNESS WHEREOF, Developer has caused this Amendment to be executed as of the date first above written.

LIBERTY PARK JOINT VENTURE

BY: DRUMMOND COMPANY, INC.,
an Alabama Corporation
Its General Partner

BY: 
Mark L. Marlow
Its Vice President - Land Development

BY: TORCHMARK DEVELOPMENT
CORPORATION,
an Alabama Corporation
Its General Partner

BY: 
Mark D. Elgin
Its Executive Vice President

STATE OF ALABAMA)
JEFFERSON COUNTY)

I, the undersigned, a Notary Public in and for said County in said State, hereby certify that Mark L. Marlow, whose name as Vice President - Land Development of Drummond Company, Inc., an Alabama corporation, in its capacity as general partner of Liberty Park Joint Venture, an Alabama general partnership, is signed to the foregoing instrument, and who is known to me, acknowledged before me that, being informed of the contents of the instrument, he, as such officer and with full authority, executed the same voluntarily for and as the act of said corporation, acting in its capacity as general partner of said general partnership, for and as the act of said partnership.

Given under my hand and official seal this 7th day of April, 1998.

Angela S. Atzel
Notary Public

(Notarial Seal)

My commission expires: 3/6/2000

STATE OF ALABAMA)
JEFFERSON COUNTY)

I, the undersigned, a Notary Public in and for said County in said State, hereby certify that Mark D. Elgin, whose name as Executive Vice President of Torchmark Development Corporation, an Alabama corporation, in its capacity as general partner of Liberty Park Joint Venture, an Alabama general partnership, is signed to the foregoing instrument, and who is known to me, acknowledged before me on this day that, being informed of the contents of the instrument, he, as such officer and with full authority, executed the same voluntarily for and as the act of said corporation, acting in its capacity as general partner of said general partnership, for and as the act of said partnership.

Given under my hand and official seal this 7th day of April, 1998.

Angela S. Atzel
Notary Public

(Notarial Seal)

My commission expires: 3/6/2000

State of Alabama - Jefferson County
I certify this instrument filed on:
1998 APR 08 P.M. 16:17

Recorded and \$
and \$ 17.00
Total \$
Deed Tax and Fee Amt. 17.00
Mtg. Tax
GEORGE R. REYNOLDS, Judge of Probate



9804/9679

THIS INSTRUMENT PREPARED BY:
Kathryn S. Carver
Attorney at Law
1400 Urban Center Drive, Suite 250
Birmingham, Alabama 35242

9 8 1 4 / 1 6 8 5

**AMENDMENT NO. 8 TO
VESTLAKE COMMUNITIES COVENANTS, CONDITIONS
AND RESTRICTIONS**

THIS AMENDMENT NO. 8 TO VESTLAKE COMMUNITIES COVENANTS, CONDITIONS AND RESTRICTIONS (the "Amendment") is made as of the 2nd day of November, 1998, by LIBERTY PARK JOINT VENTURE, an Alabama general partnership (the "Developer"), comprised of TORCHMARK DEVELOPMENT CORPORATION, an Alabama corporation, and DRUMMOND COMPANY, INC., an Alabama corporation. Capitalized terms used herein, but not otherwise defined, shall have the meanings ascribed to them in the Covenants, as defined below.

RECITALS:

A. As of May 5, 1994, Developer made and entered into the Vestlake Communities Covenants, Conditions and Restrictions (the "Covenants"), which Covenants were filed for record on May 26, 1994, and recorded as Instrument Number 9406/9798 in the Probate Office of Jefferson County, Alabama (the "Probate Office"), affecting certain real property more particularly described in the Covenants.

B. Subsequently, Developer amended the Covenants by filing in the Probate Office the following: Amendment No. 1 to the Covenants, as of August 29, 1994, which is recorded as Instrument Number 9410/6199 in the Probate Office; Amendment No. 2 to the Covenants, as of January 17, 1995, which is recorded as Instrument Number 9501/5552 in the Probate Office; Amendment No. 3 to the Covenants, as of February 6, 1995, which is recorded as Instrument Number 9502/7678 in the Probate Office; Amendment No. 4 to the Covenants, as of January 29, 1996, which is recorded as Instrument Number 9602/7418 in the Probate Office; Amendment No. 5 to the Covenants, as of February 13, 1996, which is recorded as Instrument Number 9605/1084 in the Probate Office; Amendment No. 6 to the Covenants, as of June 24, 1997, which is recorded as Instrument Number 9708/4708 in the Probate Office; and Amendment No. 7 to the Covenants, as of April 7, 1998, which is recorded as Instrument Number 9804/9679 in the Probate Office.

C. Developer desires to further amend the Covenants in order to include additional real property within the terms, covenants, and conditions of the Covenants, as amended, and to impose certain additional covenants, conditions and restrictions on certain Lots lying within such additional real property.

NOW, THEREFORE, Developer hereby amends the Covenants as follows:

1. Pursuant to Section 2.02 of the Covenants, Developer desires to own, develop, improve, lease and sell the following described Additional Property (hereinafter referred to as the "Vestlake Addition"):

All that real property included within the Survey of Vestlake Village - 5th Sector - Second Phase, as recorded in Map Book 193, page 22, in the Probate Office of Jefferson County, Alabama.

That said Vestlake Addition is and shall be held, transferred, sold, conveyed, and occupied subject to the covenants, conditions, restrictions, easements, charges, and liens set forth in the Covenants, as heretofore and hereby amended, all of which shall be binding on all parties having or acquiring any right, title or interest in, and shall inure to the benefit of each and every Owner of, any real property in the Vestlake Addition.


2. Notwithstanding any requirements to the contrary contained in the Covenants, as amended, but subject to the absolute discretion of the ARC (i) the Minimum Living Space for the main structure of any Dwelling, exclusive of open porches and garages, shall be two thousand four hundred (2,400) square feet, with no less than one thousand four hundred (1,400) square feet thereof comprising the ground floor, and (ii) there shall be no Maximum Living Space limitation for the main structure of any Dwelling.

3. Except as herein specifically amended, the Covenants, and the aforesaid amendments thereto, shall remain unchanged and in full force and effect.

IN WITNESS WHEREOF, Developer has caused this Amendment to be executed as of the date first above written.


LIBERTY PARK JOINT VENTURE

BY: DRUMMOND COMPANY, INC.,
an Alabama Corporation
Its General Partner

BY: 
William B. Long
Its Vice President/General Counsel

EXECUTION CONTINUED ON NEXT PAGE


BY: TORCHMARK DEVELOPMENT CORPORATION,
an Alabama Corporation
Its General Partner

BY: 
Mark D. Elgin
Its Executive Vice President
And Director of Development

STATE OF ALABAMA)
JEFFERSON COUNTY)

I, the undersigned, a Notary Public in and for said County in said State, hereby certify that William B. Long, whose name as Vice President/General Counsel of Drummond Company, Inc., an Alabama corporation, in its capacity as general partner of Liberty Park Joint Venture, an Alabama general partnership, is signed to the foregoing instrument, and who is known to me, acknowledged before me that, being informed of the contents of the instrument, he, as such officer and with full authority, executed the same voluntarily for and as the act of said corporation, acting in its capacity as general partner of said general partnership, for and as the act of said partnership.

Given under my hand and official seal this 2nd day of Nov., 1998.


Notary Public
My commission expires: 4/4/99

(Notarial Seal)

STATE OF ALABAMA)
JEFFERSON COUNTY)

I, the undersigned, a Notary Public in and for said County in said State, hereby certify that Mark D. Elgin, whose name as Executive Vice President and Director of Development of Torchmark Development Corporation, an Alabama corporation, in its capacity as general partner of Liberty Park Joint Venture, an Alabama general partnership, is signed to the foregoing instrument, and who is known to me, acknowledged before me on this day that, being informed of the contents of the instrument, he, as such officer and with full authority, executed the same voluntarily for and as the act of said corporation, acting in its capacity as general partner of said general partnership, for and as the act of said partnership.

Given under my hand and official seal this 29th day of October, 1998.

Angela D. Hoziel
Notary Public

My commission expires: 3/6/2000

(Notarial Seal)

State of Alabama - Jefferson County

I certify this instrument filed on:

1998 NOV 03 P.M. 16:06

Recorded and \$

Mtg. Tax

and \$

Deed Tax and Fee Amt.

\$ 12.00

Total \$

12.00

GEORGE R. REYNOLDS, Judge of Probate



9814/1685

THIS DOCUMENT PREPARED BY:

Kathryn S. Carver, Esquire
1950 Stonegate Drive, Suite 350
Birmingham, Alabama 35242

9 9 1 1 / 3 3 8 1

**AMENDMENT NO. 9 TO
VESTLAKE COMMUNITIES COVENANTS, CONDITIONS
AND RESTRICTIONS**

THIS AMENDMENT NO. 9 TO VESTLAKE COMMUNITIES COVENANTS, CONDITIONS AND RESTRICTIONS (this "Amendment"), is made as of the first day of August, 1999, by LIBERTY PARK JOINT VENTURE, an Alabama general partnership ("Developer"). Capitalized terms used herein, but not otherwise defined, shall have the meanings ascribed to them in the Covenants, as defined below.

RECITALS:

A. As of May 5th 1994, Developer made and entered into the Vestlake Communities Covenants, Conditions and Restrictions (the "Covenants"), which Covenants were filed for record on May 26th, 1994, and recorded in Instrument No. 9406/9798, in the Probate Office of Jefferson County, Alabama (the "Probate Office"), affecting certain real property more particularly described in the Covenants.

B. Subsequently, Developer amended the Covenants by filing in the Probate Office the following: Amendment No. 1 to the Covenants, as of August 29, 1994, which is recorded as Instrument Number 9410/6199 in the Probate Office; Amendment No. 2 to the Covenants, as of January 17, 1995, which is recorded as Instrument Number 9501/5552 in the Probate Office; Amendment No. 3 to the Covenants, as of February 6, 1995, which is recorded as Instrument Number 9502/7678 in the Probate Office; Amendment No. 4 to the Covenants, as of January 29, 1996, which is recorded as Instrument Number 9602/7418 in the Probate Office; Amendment No. 5 to the Covenants, as of February 13, 1996, which is recorded as Instrument Number 9605/1084 in the Probate Office; Amendment No. 6 to the Covenants, as of June 24, 1997, which is recorded as Instrument Number 9708/4708 in the Probate Office; Amendment No. 7 to the Covenants, as of April 7, 1998, which is recorded as Instrument Number 9804/9679; and Amendment No. 8 to the Covenants, as of November 2, 1998, which is recorded as Instrument Number 9814/1685, in the Probate Office.

C. In addition to the Property, and pursuant to Section 2.02 of the Covenants, Developer desires to own, develop, improve, lease and sell the real property more particularly described in attached Exhibit "A" (the "Alston Meadows Property"), subject to the covenants, conditions, restrictions, easements, charges, and liens set forth in the Covenants as such are amended and modified in this Amendment, and further subject to any additional covenants, conditions, restrictions, easements, charges and liens set forth in this Amendment.

NOW, THEREFORE, Developer hereby amends the Covenants as follows:

1. Pursuant to Section 2.02 of the Covenants, Developer desires to own, develop, improve, lease and sell the additional property described in Exhibit "A", attached hereto and incorporated herein by reference (the "Alston Meadows Property"), which Alston Meadows Property is and shall be held, transferred, sold, conveyed, and occupied subject to the covenants, conditions, restrictions, easements, charges, and liens set forth in the Covenants, as such are amended and modified by this Amendment, and further subject to the additional covenants, restrictions easements, charges, and liens set forth in this Amendment, all of which shall be binding on all parties having or acquiring any right, title or interest in, and shall inure to the benefit of each and every owner of the Alston Meadows Property. Except as expressly provided herein, and unless the context otherwise requires, as used throughout the Covenants, the terms "Additional Property" and "Property" shall include the Alston Meadows Property.

2. As used throughout this Amendment, the following terms shall have the meanings set forth below, which meanings shall be applicable to both the singular and plural forms and tenses of such terms:

A. **Alston Meadows Amenities.** The term "Alston Meadows Amenities" shall mean and refer to those portions of the Common Areas in or within the Alston Meadows Property which are designated by the Master Association Board or the Developer from time to time as for the exclusive, common use and enjoyment of the Vestlake Owners and Occupants of Lots or Dwellings within the Alston Meadows Property and the Developer, its successors and assigns, except any such Common Area located behind a controlled access gate or fence. No Vestlake Owner or Occupant other than Vestlake Owners and Occupants of Lots or Dwellings within the Alston Meadows Property shall have any rights of use and enjoyment of the Alston Meadows Amenities or any other rights, licenses or benefits therein. The Alston Meadows Amenities shall include, without limitation, all parks, nature trails, recreational facilities and areas located within the Alston Meadows Property, and any other areas or Improvements on or within the Alston Meadows Property which are designated as Alston Meadows Amenities by Developer or the Master Association Board from time to time (excluding any such area or Improvement located behind a controlled access gate or fence). The designation of any land and/or Improvements as Alston Meadows Amenities shall not mean or imply that the public at large or Vestlake Owners and Occupants of Lots or Dwellings located outside the Alston Meadows Property acquires any easement of use or enjoyment thereof or any other rights, licenses or benefits therein. Except as expressly provided herein, and unless the context otherwise requires, as used throughout the Covenants, the term "Common Areas" shall include the Alston Meadows Amenities.

B. **Alston Meadows Amenities Expenses.** The term "Alston Meadows Amenities Expenses" shall mean and refer to all expenditures related solely to the Alston Meadows Amenities, as determined by the Vestlake Board in its sole discretion, made or incurred by or on behalf of the Vestlake Association for which only Vestlake Owners of Lots and Dwellings within the Alston Meadows Property shall be assessed pursuant to the terms and conditions of this Amendment. Except as expressly provided herein and unless the context otherwise requires, as used throughout the Covenants, the term "Common Expenses" shall include Alston Meadows Amenities Expenses.

C. **Vestlake Association.** The term "Vestlake Association" shall mean and refer to the Vestlake Communities Property Owners' Association, Inc. As used in this Amendment, "Vestlake Association" shall have the same meaning as the term "Association" in the Covenants.

D. **Vestlake Board.** The term "Vestlake Board" shall mean and refer to the board of directors of Vestlake Association. As used in this Amendment, "Vestlake Board" shall have the same meaning as the term "Board" in the Covenants.

E. **Vestlake Owners.** The term "Vestlake Owners" shall mean and refer to the owners of Lots or Dwellings within the Property who are members of the Vestlake Association. As used in this Amendment, "Vestlake Owners" shall have the same meaning as the term "Owners" in the Covenants.

3. Notwithstanding anything to the contrary contained in Section 3.03(d) of the Covenants and subject to the terms and provisions of the Covenants and the rules, regulations, fees and charges from time to time established by the Developer or the Master Association or as otherwise established pursuant to this Amendment, each Vestlake Owner and Occupant of Lots or Dwellings within the Alston Meadows Property shall have the exclusive right, privilege and easement for access to and the use and enjoyment of the recreational areas, facilities and amenities now or hereafter located within the Alston Meadows Property and designated as Alston Meadows Amenities pursuant to the provisions of this Amendment. No Vestlake Owners or Occupants other than the Vestlake Owners and Occupants of Lots or Dwellings within the Alston Meadows Property shall have any right, privilege or easement of access to and use and enjoyment of the Alston Meadows Amenities established hereby. The easement and rights granted herein are and shall be permanent and perpetual, are appurtenant to and shall pass and run with title to each Lot and Dwelling within the Alston Meadows Property.

4. Notwithstanding anything to the contrary in Section 4.03 and Section 8.08 of the Covenants, Vestlake Owners of Lots or Dwellings within the Alston Meadows Property shall have the sole and exclusive right to vote to improve and/or increase the Alston Meadows Amenities, and the Alston Meadows Amenities Expenses associated therewith, which are above and/or beyond the

base level of maintenance and operation of the initial Alston Meadows Amenities as established by the Developer or the Master Association and that will preserve the aesthetic quality of the Alston Meadows Amenities and maintain the Alston Meadows Amenities in a manner consistent with the quality generally established within the Vestlake Property, subject, however, to the approval of the Vestlake Board, in the following manner:

A. **Voting Requirements.** At such time as a quorum consisting of over fifty percent (50%) of all the votes of the Vestlake Owners of Lots or Dwellings within the Alston Meadows Property is obtained, the vote of a majority of the Vestlake Owners of Lots or Dwellings within the Alston Meadows Property who are voting in person or by proxy at any annual meeting of the Vestlake Owners shall be required to approve any such improvement to and/or increase of the Alston Meadows Amenities, and the Alston Meadows Amenities Expenses associated therewith, which are above the base level of maintenance and operation of the initial Alston Meadows Amenities as approved by the Developer or the Master Association in accordance with the criteria set forth above and otherwise pursuant to the provisions of this Section 4. With respect to any special meeting of the Vestlake Association, there shall be no specific requirement establishing a quorum and the vote of a majority of the Vestlake Owners of Lots or Dwellings within the Alston Meadows Property who are voting in person or by proxy at any such special meeting shall be binding on all of the Vestlake Owners of Lots or Dwellings within the Alston Meadows Property.

B. **Levy and Collection of Increased Expenses.** The amount by which the Alston Meadows Amenities Expenses are increased pursuant to the majority vote of the Vestlake Owners of Lots or Dwellings within the Alston Meadows Property as set forth in this Section 4 shall be specially levied and collected by the Vestlake Board pursuant to the provisions of Section 7 of this Amendment.

C. **No Right to Vote on Alston Meadows Amenities and Annually Assessed Alston Meadows Amenities Expenses.** Notwithstanding anything to the contrary in this Section 4, no Vestlake Owner of a Lot or Dwelling within the Alston Meadows Property shall have the right to vote upon, nor approve of, the initial Alston Meadows Amenities designated by Developer or the Master Association Board and the Alston Meadows Amenities Expenses associated with the base level of maintenance and operation of the initial Alston Meadows Amenities as approved by the Developer or the Master Association Board to generally meet the criteria set forth above, as such expenses are annually assessed against the Vestlake Owners and their respective Lots and Dwellings within the Alston Meadows Property pursuant to the provisions of Section 7 of this Amendment.

5. Notwithstanding anything to the contrary contained in Section 4.07 of the Covenants, and subject to the prior written approval of the Master Association Board which may be withheld in the sole discretion of the Master Association Board, the Vestlake Board may establish and enforce additional rules and regulations, or modify existing rules and regulations, governing the use of the Alston Meadows Amenities. Each such rule and regulation shall be binding upon all Vestlake Owners and Occupants of Lots and Dwelling within the Alston Meadows Property until and unless any such rule or regulation is specifically overruled, canceled or modified by the Vestlake Board or by the majority vote of the total votes of the Vestlake Owners of Lots or Dwellings within the Alston Meadows Property at any regular or special meeting of the Vestlake Association; provided, however, that no such rule or regulation may be overruled, canceled or modified unless such action is also approved by Developer for so long as Developer owns any portion of the Vestlake Property or until such earlier date as Developer elects in Developer's sole discretion, to relinquish such right.

6. In addition to the ARC's authority set forth in Section 5.04 of the Covenants, the ARC shall have the power and authority to promulgate and amend or modify from time to time written Supplemental Architectural Standards in connection with the development of the Alston Meadows Property which shall supersede, amend and/or replace all or any part of the provisions and requirements set forth in Articles V and VI of the Covenants, to the extent authorized by the ARC from time to time, in its sole discretion, and shall be binding upon and enforceable against all Vestlake Owners and Occupants of Lots or Dwellings within the Alston Meadows Property.

7. For purposes of the Assessments set forth in Sections 8.03, 8.04 and 8.05 of the Covenants, the term "Common Expenses" shall not include the Alston Meadows Amenities Expenses. In addition to the Assessments set forth in the Covenants, the following shall be assessed against the Vestlake Owners of Lots or Dwellings within the Alston Meadows Property and their respective Lots and Dwellings within the Alston Meadows Property in the following manner:

A. **Annual Assessments.** The Alston Meadows Amenities Expenses shall be annually assessed, at a uniform pro rata rate, against the Vestlake Owners of Lots or Dwellings within the Alston Meadows Property and their respective Lots and Dwellings within the Alston Meadows Property. The annual Assessments to fund the Alston Meadows Amenities Expenses provided for herein associated with the base level of maintenance and operation of the initial Alston Meadows Amenities as established in Section 4 of this Amendment shall be adopted annually by the Master Association Board, with cooperation from the Vestlake Association, as part of the annual budget of the Master Association provided for in Section 8.04 of the Covenants, and shall cover the estimated Alston Meadows Amenities Expenses for the upcoming year. The amount of the Alston Meadows Amenities Expenses set forth in the annual budget of the Master Association shall constitute

the aggregate amount of annual Assessments for the Alston Meadows Amenities for the then applicable year and each Vestlake Owner of a Lot or Dwelling within the Alston Meadows Property shall pay his or her pro rata share of the same as provided in this Section.

B. Special Assessments. In addition to the annual Assessments provided in this Section 7, the Vestlake Board, subject to the prior written approval of the Master Association, may levy in any year special Assessments to fund any improvement and/or increase of the Alston Meadows Amenities and the Alston Meadows Amenities Expenses approved by the Vestlake Owners of Lots or Dwellings within the Alston Meadows Property, subject, however, to the approval of a majority of the votes of the Vestlake Owners of Lots or Dwellings within the Alston Meadows Property who are voting in person or by proxy at a special meeting called for the purpose of adopting said special Assessments.

C. Levy and Collection. The annual and special Assessments levied herein shall be enforced and collected in accordance with the terms and provisions of the Covenants.

D. Acknowledgements of Vestlake Owners within Alston Meadows Property. By acceptance of a deed to a Lot or Dwelling within the Alston Meadows Property, each Vestlake Owner of a Lot or Dwelling within the Alston Meadows Property acknowledges and agrees:

(i) the Vestlake Owners of Lots or Dwellings within the Alston Meadows Property shall have no right to vote upon nor approve the amount of the Alston Meadows Amenities Expenses associated with the base level of maintenance and operation of the initial Alston Meadows Amenities as established by the Developer or the Master Association Board to preserve the aesthetic quality of the Alston Meadows Amenities in a manner consistent with the quality generally established within the Vestlake Property and as set forth in the annual budget adopted annually by the Master Association Board and funded by the annual Assessments provided for in this Section 7;

(ii) the Vestlake Owners of Lots or Dwellings within the Alston Meadows Property shall have the right to vote upon and approve the amount of the Alston Meadows Amenities Expenses funded by the special Assessments provided for in this Section 7; and


(iii) the annual and special Assessments provided in this Section 7 of this Amendment are in addition to, and not in lieu of, the Common Expenses levied pursuant to Sections 8.03, 8.04 and 8.05 of the Covenants.

8. Except as herein specifically amended, the Covenants shall remain unchanged and in full force and effect.

IN WITNESS WHEREOF, Developer has caused this Amendment to be executed as of the date first above written.

LIBERTY PARK JOINT VENTURE,
an Alabama general partnership

BY:

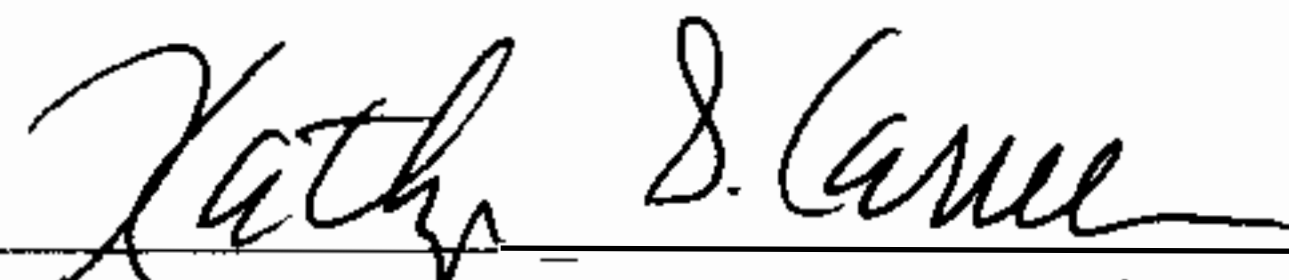


Mark L. Marlow
Its Project Manager

STATE OF ALABAMA
JEFFERSON COUNTY

I, the undersigned, a Notary Public in and for said County in said State, hereby certify that Mark L. Marlow, whose name as Project Manager of **LIBERTY PARK JOINT VENTURE**, an Alabama general partnership, is signed to the foregoing instrument, and who is known to me, acknowledged before me on this day that, being informed of the contents of the instrument, he as such manager, and with full authority, executed the same voluntarily for and as the act of said partnership.


Given under my hand and official seal this the 11th day of August, 1999.



Notary Public

My commission expires: 1/14/2003

THIS DOCUMENT PREPARED BY:
Kathryn S. Carver, Esquire
8000 Liberty Parkway, Suite 114
Birmingham, Alabama 35242


20141219001158510 1/3
Bk: LR201419 Pg:3476
Jefferson County, Alabama
I certify this instrument filed on
12/19/2014 08:21:35 AM EST
Judge of Probate- Alan L. King

**AMENDED AND RESTATED AMENDMENT NO. 10 TO
VESTLAKE COMMUNITIES COVENANTS, CONDITIONS
AND RESTRICTIONS**

THIS AMENDED AND RESTATED AMENDMENT NO. 10 TO VESTLAKE COMMUNITIES COVENANTS, CONDITIONS AND RESTRICTIONS (this "Amendment"), is made as of December 11, 2014, by LIBERTY PARK JOINT VENTURE, LLP, an Alabama limited liability partnership ("Developer"). Capitalized terms used herein, but not otherwise defined, shall have the meanings ascribed to them in the Covenants, as defined below.

RECITALS:

A. As of May 5th 1994, Developer made and entered into the Vestlake Communities Covenants, Conditions and Restrictions (the "Covenants"), which Covenants were filed for record on May 26th, 1994, and recorded in Instrument No. 9406/9798, in the Probate Office of Jefferson County, Alabama (the "Probate Office"), as amended, affecting certain real property more particularly described in the Covenants.

B. Developer desires to amend and restate Amendment No. 10 to the Covenants as herein set forth.

NOW, THEREFORE, Developer hereby amends the Covenants as follows:

1. Pursuant to Section 2.02 of the Covenants, Developer desires to own, develop, improve, lease and sell the following described Additional Property (hereinafter referred to as the "Vestlake Addition"):

Lots 250 through 288, inclusive, according to the Survey of Vestlake Village - 6th Sector, as recorded in Map Book 196, page 51, in the Probate Office of Jefferson County, Alabama.

That said Vestlake Addition is and shall be held, transferred, sold, conveyed, and occupied subject to the covenants, conditions, restrictions, easements, charges, and liens set forth in the Covenants, as heretofore and hereby amended, all of which shall be binding on all parties having or acquiring any right, title or interest in, and shall inure to the benefit of each and every owner of, any real property in the Vestlake Addition.


2. Lot numbered 275 to the Vestlake Addition, being a Lot which abuts on that certain lake known as Lake Reynolds, which is contiguous to the Vestlake Addition, as depicted on the above-referenced recorded plat, is and shall be held, transferred, sold, conveyed, and occupied subject to the covenants, conditions, and restrictions as set forth in paragraphs 2.A., 2.B., 2.C., 2.E., 2.F., 2.G., 2.H., 2.I., and 3 of Amendment No. 6 to Vestlake Communities Covenants, Conditions, and Restrictions, which is recorded as Instrument Number 9708/4708, in the Probate Office.

3. Notwithstanding any requirements to the contrary contained in the Covenants, as amended, but subject to the absolute discretion of the ARC, (i) the minimum front building setback shall be twenty-five (25) feet, (ii) the Minimum Living Space for the main structure of any Dwelling, exclusive of open porches and garages, shall be two thousand four hundred (2,400) square feet, with no less than one thousand four hundred (1,400) square feet thereof comprising the ground floor, and (iii) there shall be no Maximum Living Space limitation for the main structure of any Dwelling.

4. Except as herein specifically amended, the Covenants, and the aforesaid amendments thereto, shall remain unchanged and in full force and effect.

5. Amendment No. 10 to the Covenants, recorded as Instrument Number 9911/7204 is hereby superseded and shall be null and void and of no further force or effect.

IN WITNESS WHEREOF, Developer has caused this Amendment to be executed as of the date first above written.

LIBERTY PARK JOINT VENTURE, LLP
an Alabama limited liability partnership
BY: 
Samuel G. Lowrey, III
Its Project Manager

STATE OF ALABAMA
JEFFERSON COUNTY

I, the undersigned, a Notary Public in and for said County in said State, hereby certify that Samuel G. Lowrey, III, whose name as Project Manager of **LIBERTY PARK JOINT VENTURE, LLP**, an Alabama limited liability partnership, is signed to the foregoing instrument, and who is known to me, acknowledged before me on this day that, being informed of the contents of the instrument, he as such manager, and with full authority, executed the same voluntarily for and as the act of said partnership.

Given under my hand and official seal this the 11th day of December, 2014.

Jennifer A. Yates
Notary Public
My commission expires: 5/11/16

THIS DOCUMENT PREPARED BY:
Kathryn S. Carver, Esquire
1950 Stonegate Drive, Suite 350
Birmingham, Alabama 35242

2 0 0 0 0 1 / 2 1 1 2

**AMENDMENT NO. 11 TO
VESTLAKE COMMUNITIES COVENANTS, CONDITIONS
AND RESTRICTIONS**

THIS AMENDMENT NO. 11 TO VESTLAKE COMMUNITIES COVENANTS, CONDITIONS AND RESTRICTIONS (this "Amendment"), is made as of the first day of August, 1999, by LIBERTY PARK JOINT VENTURE, an Alabama general partnership ("Developer"). Capitalized terms used herein, but not otherwise defined, shall have the meanings ascribed to them in the Covenants, as defined below.

RECITALS:

A. As of May 5th 1994, Developer made and entered into the Vestlake Communities Covenants, Conditions and Restrictions (the "Covenants"), which Covenants were filed for record on May 26th, 1994, and recorded in Instrument No. 9406/9798, in the Probate Office of Jefferson County, Alabama (the "Probate Office"), affecting certain real property more particularly described in the Covenants.

B. Subsequently, Developer amended the Covenants by filing in the Probate Office the following: Amendment No. 1 to the Covenants, as of August 29, 1994, which is recorded as Instrument Number 9410/6199 in the Probate Office; Amendment No. 2 to the Covenants, as of January 17, 1995, which is recorded as Instrument Number 9501/5552 in the Probate Office; Amendment No. 3 to the Covenants, as of February 6, 1995, which is recorded as Instrument Number 9502/7678 in the Probate Office; Amendment No. 4 to the Covenants, as of January 29, 1996, which is recorded as Instrument Number 9602/7418 in the Probate Office; Amendment No. 5 to the Covenants, as of February 13, 1996, which is recorded as Instrument Number 9605/1084 in the Probate Office; Amendment No. 6 to the Covenants, as of June 24, 1997, which is recorded as Instrument Number 9708/4708 in the Probate Office; Amendment No. 7 to the Covenants, as of April 7, 1998, which is recorded as Instrument Number 9804/9679; Amendment No. 8 to the Covenants, as of November 2, 1998, which is recorded as Instrument Number 9814/1685 in the Probate Office; Amendment No. 9 to the Covenants, as of August 1, 1999, which is recorded as Instrument Number 9911/3381 in the Probate Office; and Amendment No. 10 to the Covenants, as of August 23, 1999, which is recorded as Instrument Number 9911/7204 in the Probate Office.

NOW, THEREFORE, pursuant to Section 10.02 of the Covenants, Developer hereby amends the Covenants as follows:

1. That the following Paragraph 5.05(k) is hereby added to the Covenants:

5.05(k) No interior addition, renovation or other alteration that will result in an increase in Living Space within any Dwelling (e.g., completion of a basement, attic or bonus room) shall be commenced, erected, installed, placed, permitted to remain or maintained by any Owner unless the plans and specifications therefor have been submitted to and approved by the ARC in accordance with this Paragraph 5.05. At such time as the ARC approves such Owner's plans and specifications for such increase in Living Space, such Owner shall be charged and pay an impact fee, as described in Paragraph 5.05(h) above, based on the total number of square feet of additional Living Space in the Dwelling as set forth in the plans and specifications therefor.

2. That Paragraphs 6.17(a) and 6.17(b) of the Covenants are hereby deleted in their entirety, and the following substituted therefor:

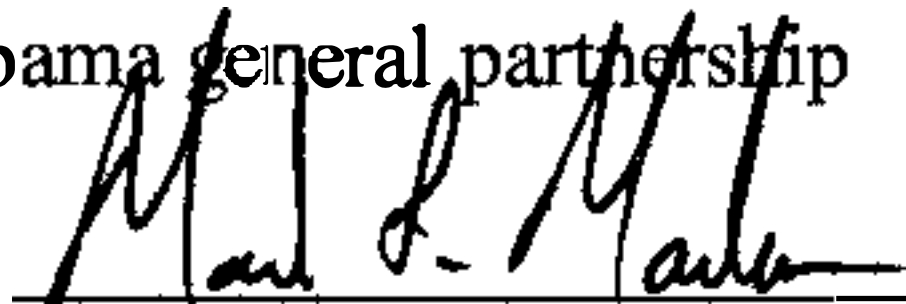
6.17(a) Reflective glass shall not be permitted on the exterior of any Dwelling. No after-market window tinting or glass coating shall be installed on any exterior windows of any Dwelling. No foil or other reflective materials shall be installed on any exterior windows or used for sunscreens, blinds, shades or other purposes on any Dwelling.

6.17(b) No aluminum or metal windows and no window screens shall be utilized or installed on any Dwelling without the prior written approval of the ARC. Cantilevered bay windows are subject to the prior written approval of the ARC (which may require additional landscaping in front of such bay windows). Burglar bars or wrought iron doors shall not be permitted. Screen doors shall not be used on the front side of any Dwelling. No storm door shall be utilized or installed on any Dwelling without the ARC's prior written approval.

3. Except as herein specifically amended, the Covenants, and the aforesaid amendments thereto, shall remain unchanged and in full force and effect.

IN WITNESS WHEREOF, Developer has caused this Amendment to be executed as of the date first above written.

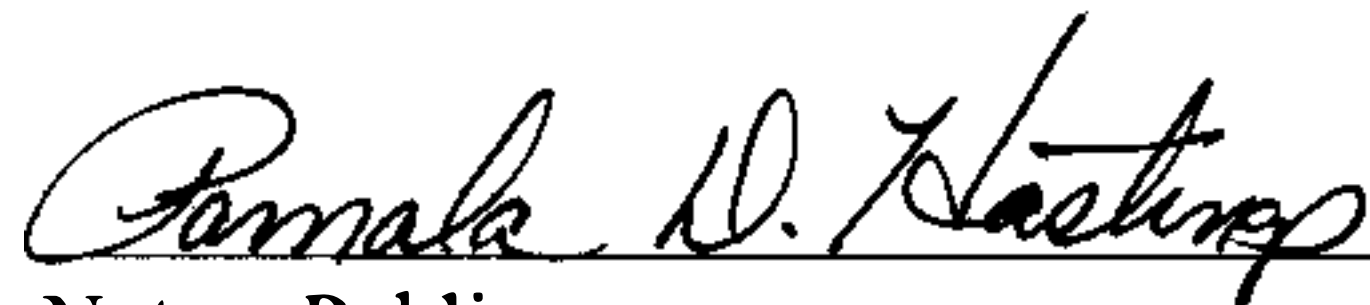
LIBERTY PARK JOINT VENTURE,
an Alabama general partnership

BY: 
Mark L. Marlow
Its Project Manager


STATE OF ALABAMA
JEFFERSON COUNTY

I, the undersigned, a Notary Public in and for said County in said State, hereby certify that Mark L. Marlow, whose name as Project Manager of **LIBERTY PARK JOINT VENTURE**, an Alabama general partnership, is signed to the foregoing instrument, and who is known to me, acknowledged before me on this day that, being informed of the contents of the instrument, he as such manager, and with full authority, executed the same voluntarily for and as the act of said partnership.

Given under my hand and official seal this the 6th day of January, 2000.



Notary Public
My commission expires: 11/22/2003

State of Alabama - Jefferson County
I certify this instrument filed on:
2000 JAN 06 P.M. 14:58
Recorded and \$ _____ Mtg. Tax
and \$ _____ Deed Tax and Fee Amt.
\$ 9.50 Total \$ 9.50
GEORGE R. REYNOLDS, Judge of Probate

200001/2112



20141219001158490 1/3
BK: LR201419 Pg: 3470
Jefferson County, Alabama
I certify this instrument filed on:
12/19/2014 08:21:33 AM REST
Judge of Probate- Alan L. King

THIS DOCUMENT PREPARED BY:
Kathryn S. Carver, Esquire
8000 Liberty Parkway, Suite 114
Birmingham, Alabama 35242

**AMENDED AND RESTATED AMENDMENT NO. 12 TO
VESTLAKE COMMUNITIES COVENANTS, CONDITIONS
AND RESTRICTIONS**

THIS AMENDED AND RESTATED AMENDMENT NO. 12 TO VESTLAKE COMMUNITIES COVENANTS, CONDITIONS AND RESTRICTIONS (this "Amendment"), is made as of the 11th day of December, 2014, by LIBERTY PARK JOINT VENTURE, LLP, an Alabama limited liability partnership ("Developer"). Capitalized terms used herein, but not otherwise defined, shall have the meanings ascribed to them in the Covenants, as defined below.

RECITALS:

A. As of May 5th 1994, Developer made and entered into the Vestlake Communities Covenants, Conditions and Restrictions (the "Covenants"), which Covenants were filed for record on May 26th, 1994, and recorded in Instrument No. 9406/9798, in the Probate Office of Jefferson County, Alabama (the "Probate Office"), as amended, affecting certain real property more particularly described in the Covenants.

B. Developer desires to amend and restate Amendment No. 12 to the Covenants as herein set forth.

NOW, THEREFORE, Developer hereby amends the Covenants as follows:

1. Pursuant to Section 2.02 of the Covenants, Developer desires to own, develop, improve, lease and sell the following described Additional Property (hereinafter referred to as the "Vestlake Addition"):

Lots 301 through 334, inclusive, and Lots 347 through 361, inclusive, according to the Survey of Vestlake Village - 7th Sector – Phase 1, as recorded in Map Book 199, page 85, in the Probate Office of Jefferson County, Alabama.

That said Vestlake Addition is and shall be held, transferred, sold, conveyed, and occupied subject to the covenants, conditions, restrictions, easements, charges, and liens set forth in the Covenants, as heretofore and hereby amended, all of which shall be binding on all parties having or acquiring any right, title or interest in, and shall inure to the benefit of each and every owner of, any real property in the Vestlake Addition.

2. Lots numbered 309, 310, 311, 312, 313, 314, 319, 320, 321, 322, 323, 333 and 334 to the Vestlake Addition, all being Lots which abut on that certain lake known as Lake Reynolds, which is contiguous to the Vestlake Addition, as depicted on the above-referenced recorded plat, is

and shall be held, transferred, sold, conveyed, and occupied subject to the covenants, conditions, and restrictions as set forth in paragraphs 2.A., 2.B., 2.C., 2.E., 2.F., 2.G., 2.H., 2.I., and 3 of Amendment No. 6 to Vestlake Communities Covenants, Conditions, and Restrictions, which is recorded as Instrument Number 9708/4708, in the Probate Office.

3. To the extent applicable, the southeast lot line of Lot 333 of Vestlake Addition is the Lake Reynolds normal pool elevation of 586.0 feet. In addition, there is reserved unto the Developer, its successors and assigns, an easement along the southeast lot line of said Lot 333 for Lake Reynolds and the maintenance thereof, together with a flood easement thereon to elevation 591.

4. Notwithstanding any requirements to the contrary contained in the Covenants, as amended, but subject to the absolute discretion of the ARC, (i) the minimum front building setback shall be twenty-five (25) feet, (ii) the Minimum Living Space for the main structure of any Dwelling, exclusive of open porches and garages, shall be two thousand four hundred (2,400) square feet, with no less than one thousand four hundred (1,400) square feet thereof comprising the ground floor, and (iii) there shall be no Maximum Living Space limitation for the main structure of any Dwelling.

5. Except as herein specifically amended, the Covenants, and the aforesaid amendments thereto, shall remain unchanged and in full force and effect.

6. Amendment No. 12 to the Covenants, recorded as Instrument Number 200007/4466 is hereby superseded and shall be null and void and of no further force or effect.

IN WITNESS WHEREOF, Developer has caused this Amendment to be executed as of the date first above written.

LIBERTY PARK JOINT VENTURE, LLP,
an Alabama limited liability partnership
BY: 

Samuel G. Lowrey, III
Its Project Manager

STATE OF ALABAMA
JEFFERSON COUNTY

I, the undersigned, a Notary Public in and for said County in said State, hereby certify that Samuel G. Lowrey, III, whose name as Project Manager of **LIBERTY PARK JOINT VENTURE, LLP**, an Alabama limited liability partnership, is signed to the foregoing instrument, and who is known to me, acknowledged before me on this day that, being informed of the contents of the instrument, he as such manager, and with full authority, executed the same voluntarily for and as the act of said limited liability partnership.

Given under my hand and official seal this the 14th day of December, 2014.

Jennifer L. Yates
Notary Public
My commission expires: 5/11/16

THIS DOCUMENT PREPARED BY:

Kathryn S. Carver, Esquire
1950 Stonegate Drive, Suite 350
Birmingham, Alabama 35242

2 0 0 0 1 2 / 9 2 1 1

**AMENDMENT NO. 13 TO
VESTLAKE COMMUNITIES COVENANTS, CONDITIONS
AND RESTRICTIONS**

THIS AMENDMENT NO. 13 TO VESTLAKE COMMUNITIES COVENANTS, CONDITIONS AND RESTRICTIONS (this "Amendment"), is made as of the 31st day of October, 2000, by LIBERTY PARK JOINT VENTURE, an Alabama general partnership ("Developer"). Capitalized terms used herein, but not otherwise defined, shall have the meanings ascribed to them in the Covenants, as defined below.

RECITALS:

A. As of May 5th 1994, Developer made and entered into the Vestlake Communities Covenants, Conditions and Restrictions (the "Covenants"), which Covenants were filed for record on May 26th, 1994, and recorded in Instrument No. 9406/9798, in the Probate Office of Jefferson County, Alabama (the "Probate Office"), affecting certain real property more particularly described in the Covenants.

B. Subsequently, Developer amended the Covenants by filing in the Probate Office the following: Amendment No. 1 to the Covenants, as of August 29, 1994, which is recorded as Instrument Number 9410/6199 in the Probate Office; Amendment No. 2 to the Covenants, as of January 17, 1995, which is recorded as Instrument Number 9501/5552 in the Probate Office; Amendment No. 3 to the Covenants, as of February 6, 1995, which is recorded as Instrument Number 9502/7678 in the Probate Office; Amendment No. 4 to the Covenants, as of January 29, 1996, which is recorded as Instrument Number 9602/7418 in the Probate Office; Amendment No. 5 to the Covenants, as of February 13, 1996, which is recorded as Instrument Number 9605/1084 in the Probate Office; Amendment No. 6 to the Covenants, as of June 24, 1997, which is recorded as Instrument Number 9708/4708 in the Probate Office; Amendment No. 7 to the Covenants, as of April 7, 1998, which is recorded as Instrument Number 9804/9679; Amendment No. 8 to the Covenants, as of November 2, 1998, which is recorded as Instrument Number 9814/1685 in the Probate Office; Amendment No. 9 to the Covenants, as of August 1, 1999, which is recorded as Instrument Number 9911/3381 in the Probate Office; Amendment No. 10 to the Covenants, as of August 23, 1999, which is recorded as Instrument Number 9911/7204; Amendment No. 11 to the Covenants, as of August 1, 1999, which is recorded as Instrument Number 200001/2112 in the Probate Office; and Amendment No. 12 to the Covenants, as of June 21, 2000, which is recorded as Instrument Number 200007/4466 in the Probate Office.

C. Developer desires to further amend the Covenants in order to include additional real property within the terms, covenants, and conditions of the Covenants, as amended, and to impose certain additional covenants, conditions and restrictions on certain Lots lying within such additional real property.

NOW, THEREFORE, Developer hereby amends the Covenants as follows:

1. Pursuant to Section 2.02 of the Covenants, Developer desires to own, develop, improve, lease and sell the following described Additional Property (hereinafter referred to as the "Vestlake Addition"):

All that real property included within the Survey of Vestlake Village - 7th Sector – Phase 2, as recorded in Map Book 201, page 38, in the Probate Office of Jefferson County, Alabama.

That said Vestlake Addition is and shall be held, transferred, sold, conveyed, and occupied subject to the covenants, conditions, restrictions, easements, charges, and liens set forth in the Covenants, as heretofore and hereby amended, all of which shall be binding on all parties having or acquiring any right, title or interest in, and shall inure to the benefit of each and every owner of, any real property in the Vestlake Addition.

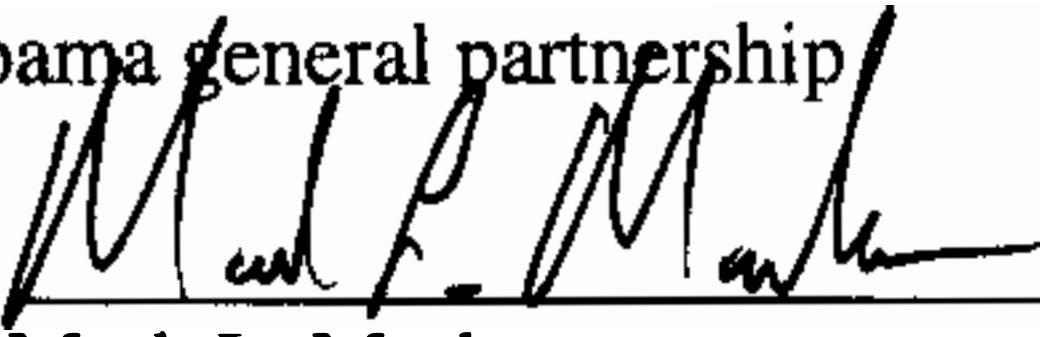
2. Lots numbered 335, 336, 337, 338, 339, 340, 341, 342, 343, and 344, all being Lots which abut on that certain lake, known as Lake Reynolds, which is contiguous to the Vestlake Addition, as depicted on the above-referenced recorded plat, is and shall be held, transferred, sold, conveyed, and occupied subject to the covenants, conditions, and restrictions as set forth in paragraphs 2.A., 2.B., 2.C., 2.E., 2.F., 2.G., 2.H., 2.I., and 3 of Amendment No. 6 to Vestlake Communities Covenants, Conditions, and Restrictions, which is recorded as Instrument Number 9708/4708, in the Probate Office.

3. Notwithstanding any requirements to the contrary contained in the Covenants, as amended, but subject to the absolute discretion of the ARC, (i) the minimum building setback shall be seventy-five (75) feet, (ii) the Minimum Living Space for the main structure of any Dwelling, exclusive of open porches and garages, shall be two thousand four hundred (2,400) square feet, with no less than one thousand four hundred (1,400) square feet thereof comprising the ground floor, and (iii) there shall be no Maximum Living Space limitation for the main structure of any Dwelling.

4. Except as herein specifically amended, the Covenants, and the aforesaid amendments thereto, shall remain unchanged and in full force and effect.

IN WITNESS WHEREOF, Developer has caused this Amendment to be executed as of the date first above written.


LIBERTY PARK JOINT VENTURE,
an Alabama general partnership


BY: 
Mark L. Marlow
Its Project Manager

STATE OF ALABAMA
JEFFERSON COUNTY

I, the undersigned, a Notary Public in and for said County in said State, hereby certify that Mark L. Marlow, whose name as Project Manager of **LIBERTY PARK JOINT VENTURE**, an Alabama general partnership, is signed to the foregoing instrument, and who is known to me, acknowledged before me on this day that, being informed of the contents of the instrument, he as such manager, and with full authority, executed the same voluntarily for and as the act of said partnership.

Given under my hand and official seal this the 31st day of October, 2000.


Notary Public
My commission expires: 1/14/03

State of Alabama - Jefferson County
I certify this instrument filed on:
2000 OCT 31 P.M. 12:22
Recorded and \$ _____ Mtg. Tax _____
and \$ 9.50 Deed Tax and Fee Amt. 9.50
Total \$ _____
\$ GEORGE R. REYNOLDS, Judge of Probate

200012/9211

THIS DOCUMENT PREPARED BY:

Kathryn S. Carver, Esquire
1000 Urban Center Drive, Suite 250
Birmingham, Alabama 35242

2 0 0 1 0 8 / 1 2 1 0

**AMENDMENT NO. 14 TO
VESTLAKE COMMUNITIES COVENANTS, CONDITIONS
AND RESTRICTIONS**

THIS AMENDMENT NO. 14 TO VESTLAKE COMMUNITIES COVENANTS, CONDITIONS AND RESTRICTIONS (this "Amendment"), is made as of the 25th day of June, 2001, by **LIBERTY PARK JOINT VENTURE, LLP**, an Alabama limited liability partnership ("Developer"). Capitalized terms used herein, but not otherwise defined, shall have the meanings ascribed to them in the Covenants, as defined below.

RECITALS:

A. As of May 5th 1994, Developer made and entered into the Vestlake Communities Covenants, Conditions and Restrictions (the "Covenants"), which Covenants were filed for record on May 26th, 1994, and recorded in Instrument No. 9406/9798, in the Probate Office of Jefferson County, Alabama (the "Probate Office"), affecting certain real property more particularly described in the Covenants.

B. Subsequently, Developer amended the Covenants by filing in the Probate Office the following: Amendment No. 1 to the Covenants, as of August 29, 1994, which is recorded as Instrument Number 9410/6199 in the Probate Office; Amendment No. 2 to the Covenants, as of January 17, 1995, which is recorded as Instrument Number 9501/5552 in the Probate Office; Amendment No. 3 to the Covenants, as of February 6, 1995, which is recorded as Instrument Number 9502/7678 in the Probate Office; Amendment No. 4 to the Covenants, as of January 29, 1996, which is recorded as Instrument Number 9602/7418 in the Probate Office; Amendment No. 5 to the Covenants, as of February 13, 1996, which is recorded as Instrument Number 9605/1084 in the Probate Office; Amendment No. 6 to the Covenants, as of June 24, 1997, which is recorded as Instrument Number 9708/4708 in the Probate Office; Amendment No. 7 to the Covenants, as of April 7, 1998, which is recorded as Instrument Number 9804/9679; Amendment No. 8 to the Covenants, as of November 2, 1998, which is recorded as Instrument Number 9814/1685 in the Probate Office; Amendment No. 9 to the Covenants, as of August 1, 1999, which is recorded as Instrument Number 9911/3381 in the Probate Office; Amendment No. 10 to the Covenants, as of August 23, 1999, which is recorded as Instrument Number 9911/7204; Amendment No. 11 to the Covenants, as of August 1, 1999, which is recorded as Instrument Number 200001/2112 in the Probate Office; Amendment No. 12 to the Covenants, as of June 21, 2000, which is recorded as Instrument Number 200007/4466 in the Probate Office, and Amendment No. 13 to the Covenants, as of October 31, 2000, which is recorded as Instrument Number 200012/9211 in the Probate Office.

C. Developer desires to further amend the Covenants in order to include additional real property within the terms, covenants, and conditions of the Covenants, as amended, and to impose certain additional covenants, conditions and restrictions on certain Lots lying within such additional real property.

NOW, THEREFORE, Developer hereby amends the Covenants as follows:

1. Pursuant to Section 2.02 of the Covenants, Developer desires to own, develop, improve, lease and sell the following described Additional Property (hereinafter referred to as the "Vestlake Addition"):

All that real property included within the Survey of Vestlake Village - 8th Sector, as recorded in Map Book 203, page 76, in the Probate Office of Jefferson County, Alabama.

That said Vestlake Addition is and shall be held, transferred, sold, conveyed, and occupied subject to the covenants, conditions, restrictions, easements, charges, and liens set forth in the Covenants, as heretofore and hereby amended, all of which shall be binding on all parties having or acquiring any right, title or interest in, and shall inure to the benefit of each and every owner of, any real property in the Vestlake Addition.

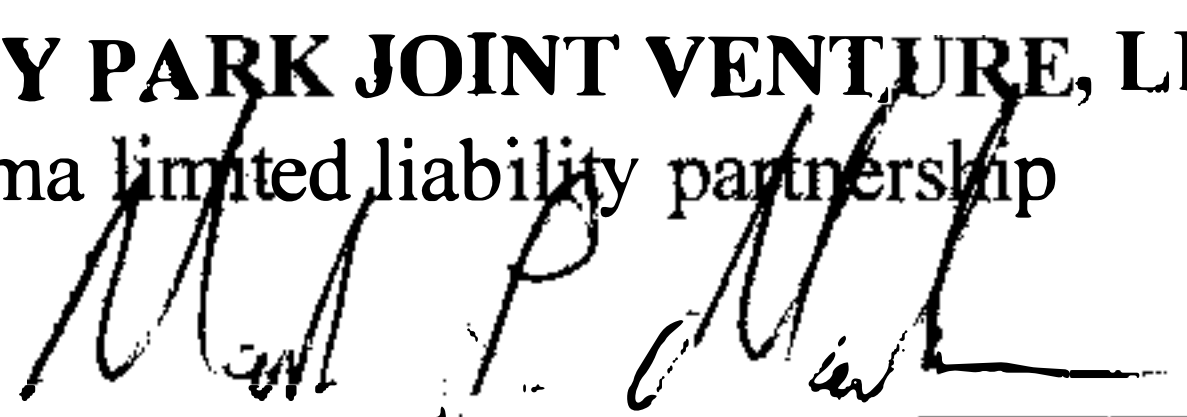
2. Notwithstanding any requirements to the contrary contained in the Covenants, as amended, but subject to the absolute discretion of the ARC, (i) the minimum building setback shall be twenty-five (25) feet, (ii) the Minimum Living Space for the main structure of any Dwelling, exclusive of open porches and garages, shall be two thousand four hundred (2,400) square feet, with no less than one thousand four hundred (1,400) square feet thereof comprising the ground floor, and (iii) there shall be no Maximum Living Space limitation for the main structure of any Dwelling.

3. Except as herein specifically amended, the Covenants, and the aforesaid amendments thereto, shall remain unchanged and in full force and effect.

IN WITNESS WHEREOF, Developer has caused this Amendment to be executed as of the date first above written.

LIBERTY PARK JOINT VENTURE, LLP,
an Alabama limited liability partnership

BY:




Mark L. Marlow
Its Project Manager

STATE OF ALABAMA
JEFFERSON COUNTY

I, the undersigned, a Notary Public in and for said County in said State, hereby certify that Mark L. Marlow, whose name as Project Manager of **LIBERTY PARK JOINT VENTURE, LLP**, an Alabama limited liability partnership, is signed to the foregoing instrument, and who is known to me, acknowledged before me on this day that, being informed of the contents of the instrument, he as such manager, and with full authority, executed the same voluntarily for and as the act of said partnership.

Given under my hand and official seal this the 25th day of June, 2001.



Notary Public

My commission expires: MY COMMISSION EXPIRES NOVEMBER 22, 2003

State of Alabama - Jefferson County

I certify this instrument filed on:

2001 JUN 27 A.M. 08:07

Recorded and \$

Mtg. Tax

and \$

9.50

Deed Tax and Fee Amt.

9.50

Total \$

MICHAEL F. BOLIN, Judge of Probate



200108/1210

THIS DOCUMENT PREPARED BY:

Kathryn S. Carver, Esquire
1000 Urban Center Drive, Suite 250
Birmingham, Alabama 35242

2 0 0 2 0 1 / 7 0 0 0

**AMENDMENT NO. 15 TO
VESTLAKE COMMUNITIES COVENANTS, CONDITIONS
AND RESTRICTIONS**

THIS AMENDMENT NO. 15 TO VESTLAKE COMMUNITIES COVENANTS, CONDITIONS AND RESTRICTIONS (this "Amendment"), is made as of January 1, 2002, by LIBERTY PARK JOINT VENTURE, LLP, an Alabama limited liability partnership ("Developer"). Capitalized terms used herein, but not otherwise defined, shall have the meanings ascribed to them in the Covenants, as defined below.

RECITALS:

A. As of May 5, 1994, Developer made and entered into the Vestlake Communities Covenants, Conditions and Restrictions (the "Covenants"), which Covenants were filed for record on May 26, 1994, and recorded in Instrument No. 9406/9798, in the Probate Office of Jefferson County, Alabama (the "Probate Office"), affecting certain real property more particularly described in the Covenants.

B. Subsequently, Developer amended the Covenants by filing in the Probate Office the following: Amendment No. 1 to the Covenants, dated as of August 29, 1994, which is recorded as Instrument Number 9410/6199 in the Probate Office; Amendment No. 2 to the Covenants, dated as of January 17, 1995, which is recorded as Instrument Number 9501/5552 in the Probate Office; Amendment No. 3 to the Covenants, dated as of February 6, 1995, which is recorded as Instrument Number 9502/7678 in the Probate Office; Amendment No. 4 to the Covenants, dated as of January 29, 1996, which is recorded as Instrument Number 9602/7418 in the Probate Office; Amendment No. 5 to the Covenants, dated as of February 13, 1996, which is recorded as Instrument Number 9605/1084 in the Probate Office; Amendment No. 6 to the Covenants, dated as of June 24, 1997, which is recorded as Instrument Number 9708/4708 in the Probate Office; Amendment No. 7 to the Covenants, dated as of April 7, 1998, which is recorded as Instrument Number 9804/9679; Amendment No. 8 to the Covenants, dated as of November 2, 1998, which is recorded as Instrument Number 9814/1685 in the Probate Office; Amendment No. 9 to the Covenants, dated as of August 1, 1999, which is recorded as Instrument Number 9911/3381 in the Probate Office; Amendment No. 10 to the Covenants, dated as of August 23, 1999, which is recorded as Instrument Number 9911/7204; Amendment No. 11 to the Covenants, dated as of August 1, 1999, which is recorded as Instrument Number 200001/2112 in the Probate Office; Amendment No. 12 to the Covenants, dated as of June 21, 2000, which is recorded as Instrument Number 200007/4466 in the Probate Office; Amendment No. 13 to the Covenants, dated as of October 31, 2000, which is recorded as Instrument Number 200012/9211 in the Probate Office, and Amendment No. 14, dated as of June 25, 2001, which is recorded as Instrument Number 200108/1210 in the Probate Office.

C. In addition to the Property, and pursuant to Section 2.02 of the Covenants, Developer desires to own, develop, improve, lease and sell the real property more particularly described in attached Exhibit "A" (the "Alston Meadows Phase 2 Property"), subject to the covenants, conditions, restrictions, easements, charges, and liens set forth in the Covenants as such are amended and modified in this Amendment, and further subject to any additional covenants, conditions, restrictions, easements, charges and liens set forth in this Amendment.

NOW, THEREFORE, Developer hereby amends the Covenants as follows:

1. Pursuant to Section 2.02 of the Covenants, Developer desires to own, develop, improve, lease and sell the Alston Meadows Phase 2 Property, which Alston Meadows Phase 2 Property is and shall be held, transferred, sold, conveyed, and occupied subject to the covenants, conditions, restrictions, easements, charges, and liens set forth in the Covenants, as such are amended and modified by this Amendment, and further subject to the additional covenants, restrictions easements, charges, and liens set forth in this Amendment, all of which shall be binding on all parties having or acquiring any right, title or interest in, and shall inure to the benefit of each and every owner of the Alston Meadows Phase 2 Property. Except as expressly provided herein, and unless the context otherwise requires, as used throughout the Covenants, the terms "Additional Property" and "Property" shall include the Alston Meadows Phase 2 Property. In addition, the term "Alston Meadows Property" as defined in Amendment No. 9 described above shall hereinafter include the Alston Meadows Phase 2 Property.

2. As used throughout this Amendment, the following terms shall have the meanings set forth below, which meanings shall be applicable to both the singular and plural forms and tenses of such terms:

A. **Alston Meadows Amenities.** The term "Alston Meadows Amenities" shall mean and refer to those portions of the Common Areas in or within the Alston Meadows Property which are designated by the Master Association Board or the Developer from time to time as for the exclusive, common use and enjoyment of the Vestlake Owners and Occupants of Lots or Dwellings within the Alston Meadows Property and the Developer, its successors and assigns, except any such Common Area located behind a controlled access gate or fence. No Vestlake Owner or Occupant other than Vestlake Owners and Occupants of Lots or Dwellings within the Alston Meadows Property shall have any rights of use and enjoyment of the Alston Meadows Amenities or any other rights, licenses or benefits therein. The Alston Meadows Amenities shall include, without limitation, all parks, nature trails, recreational facilities and areas located within the Alston Meadows Property, and any other areas or Improvements on or within the Alston Meadows Property which are designated as Alston Meadows Amenities by Developer or the Master Association Board from time to time (excluding any such area or Improvement located behind a controlled access gate or fence). The designation of any land and/or Improvements as Alston Meadows Amenities shall

not mean or imply that the public at large or Vestlake Owners and Occupants of Lots or Dwellings located outside the Alston Meadows Property acquires any easement of use or enjoyment thereof or any other rights, licenses or benefits therein. Except as expressly provided herein, and unless the context otherwise requires, as used throughout the Covenants, the term "Common Areas" shall include the Alston Meadows Amenities.

B. Alston Meadows Amenities Expenses. The term "Alston Meadows Amenities Expenses" shall mean and refer to all expenditures related solely to the Alston Meadows Amenities, as determined by the Vestlake Board in its sole discretion, made or incurred by or on behalf of the Vestlake Association for which only Vestlake Owners of Lots and Dwellings within the Alston Meadows Property shall be assessed pursuant to the terms and conditions of this Amendment. Except as expressly provided herein and unless the context otherwise requires, as used throughout the Covenants, the term "Common Expenses" shall include Alston Meadows Amenities Expenses.

C. Vestlake Association. The term "Vestlake Association" shall mean and refer to the Vestlake Communities Property Owners' Association, Inc. As used in this Amendment, "Vestlake Association" shall have the same meaning as the term "Association" in the Covenants.

D. Vestlake Board. The term "Vestlake Board" shall mean and refer to the board of directors of Vestlake Association. As used in this Amendment, "Vestlake Board" shall have the same meaning as the term "Board" in the Covenants.

E. Vestlake Owners. The term "Vestlake Owners" shall mean and refer to the owners of Lots or Dwellings within the Property who are members of the Vestlake Association. As used in this Amendment, "Vestlake Owners" shall have the same meaning as the term "Owners" in the Covenants.

3. Notwithstanding anything to the contrary contained in Section 3.03(d) of the Covenants and subject to the terms and provisions of the Covenants and the rules, regulations, fees and charges from time to time established by the Developer or the Master Association or as otherwise established pursuant to this Amendment, each Vestlake Owner and Occupant of Lots or Dwellings within the Alston Meadows Property shall have the exclusive right, privilege and easement for access to and the use and enjoyment of the recreational areas, facilities and amenities now or hereafter located within the Alston Meadows Property and designated as Alston Meadows Amenities pursuant to the provisions of this Amendment. No Vestlake Owners or Occupants other than the Vestlake Owners and Occupants of Lots or Dwellings within the Alston Meadows Property shall have any right, privilege or easement of access to and use and enjoyment of the Alston Meadows Amenities established hereby. The easement and rights granted herein are and shall be permanent and perpetual, are appurtenant to and shall pass and run with title to each Lot and Dwelling within the Alston Meadows Property.

4. Notwithstanding anything to the contrary in Section 4.03 and Section 8.08 of the Covenants, Vestlake Owners of Lots or Dwellings within the Alston Meadows Property shall have the sole and exclusive right to vote to improve and/or increase the Alston Meadows Amenities, and the Alston Meadows Amenities Expenses associated therewith, which are above and/or beyond the base level of maintenance and operation of the initial Alston Meadows Amenities as established by the Developer or the Master Association and that will preserve the aesthetic quality of the Alston Meadows Amenities and maintain the Alston Meadows Amenities in a manner consistent with the quality generally established within the Vestlake Property, subject, however, to the approval of the Vestlake Board, in the following manner:

A. **Voting Requirements.** At such time as a quorum consisting of over fifty percent (50%) of all the votes of the Vestlake Owners of Lots or Dwellings within the Alston Meadows Property is obtained, the vote of a majority of the Vestlake Owners of Lots or Dwellings within the Alston Meadows Property who are voting in person or by proxy at any annual meeting of the Vestlake Owners shall be required to approve any such improvement to and/or increase of the Alston Meadows Amenities, and the Alston Meadows Amenities Expenses associated therewith, which are above the base level of maintenance and operation of the initial Alston Meadows Amenities as approved by the Developer or the Master Association in accordance with the criteria set forth above and otherwise pursuant to the provisions of this Section 4. With respect to any special meeting of the Vestlake Association, there shall be no specific requirement establishing a quorum and the vote of a majority of the Vestlake Owners of Lots or Dwellings within the Alston Meadows Property who are voting in person or by proxy at any such special meeting shall be binding on all of the Vestlake Owners of Lots or Dwellings within the Alston Meadows Property.

B. **Levy and Collection of Increased Expenses.** The amount by which the Alston Meadows Amenities Expenses are increased pursuant to the majority vote of the Vestlake Owners of Lots or Dwellings within the Alston Meadows Property as set forth in this Section 4 shall be specially levied and collected by the Vestlake Board pursuant to the provisions of Section 7 of this Amendment.

C. **No Right to Vote on Alston Meadows Amenities and Annually Assessed Alston Meadows Amenities Expenses.** Notwithstanding anything to the contrary in this Section 4, no Vestlake Owner of a Lot or Dwelling within the Alston Meadows Property shall have the right to vote upon, nor approve of, the initial Alston Meadows Amenities designated by Developer or the Master Association Board and the Alston Meadows Amenities Expenses associated with the base level of maintenance and operation of the initial Alston Meadows Amenities as approved by the Developer or the Master Association Board to generally meet the criteria set forth above, as such expenses are annually assessed against the Vestlake Owners and their respective Lots and Dwellings within the

Alston Meadows Property pursuant to the provisions of Section 7 of this Amendment.

5. Notwithstanding anything to the contrary contained in Section 4.07 of the Covenants, and subject to the prior written approval of the Master Association Board which may be withheld in the sole discretion of the Master Association Board, the Vestlake Board may establish and enforce additional rules and regulations, or modify existing rules and regulations, governing the use of the Alston Meadows Amenities. Each such rule and regulation shall be binding upon all Vestlake Owners and Occupants of Lots and Dwelling within the Alston Meadows Property until and unless any such rule or regulation is specifically overruled, canceled or modified by the Vestlake Board or by the majority vote of the total votes of the Vestlake Owners of Lots or Dwellings within the Alston Meadows Property at any regular or special meeting of the Vestlake Association; provided, however, that no such rule or regulation may be overruled, canceled or modified unless such action is also approved by Developer for so long as Developer owns any portion of the Vestlake Property or until such earlier date as Developer elects in Developer's sole discretion, to relinquish such right.

6. In addition to the ARC's authority set forth in Section 5.04 of the Covenants, the ARC shall have the power and authority to promulgate and amend or modify from time to time written Supplemental Architectural Standards in connection with the development of the Alston Meadows Property which shall supersede, amend and/or replace all or any part of the provisions and requirements set forth in Articles V and VI of the Covenants, to the extent authorized by the ARC from time to time, in its sole discretion, and shall be binding upon and enforceable against all Vestlake Owners and Occupants of Lots or Dwellings within the Alston Meadows Property.

7. For purposes of the Assessments set forth in Sections 8.03, 8.04 and 8.05 of the Covenants, the term "Common Expenses" shall not include the Alston Meadows Amenities Expenses. In addition to the Assessments set forth in the Covenants, the following shall be assessed against the Vestlake Owners of Lots or Dwellings within the Alston Meadows Property and their respective Lots and Dwellings within the Alston Meadows Property in the following manner:

A. **Annual Assessments.** The Alston Meadows Amenities Expenses shall be annually assessed, at a uniform pro rata rate, against the Vestlake Owners of Lots or Dwellings within the Alston Meadows Property and their respective Lots and Dwellings within the Alston Meadows Property. The annual Assessments to fund the Alston Meadows Amenities Expenses provided for herein associated with the base level of maintenance and operation of the initial Alston Meadows Amenities as established in Section 4 of this Amendment shall be adopted annually by the Master Association Board, with cooperation from the Vestlake Association, as part of the annual budget of the Master Association provided for in Section 8.04 of the Covenants, and shall cover the estimated Alston Meadows Amenities Expenses for the upcoming year. The amount of the Alston Meadows Amenities Expenses set forth in the annual budget of the Master Association shall constitute the aggregate amount of annual Assessments for the Alston Meadows Amenities for

the then applicable year and each Vestlake Owner of a Lot or Dwelling within the Alston Meadows Property shall pay his or her pro rata share of the same as provided in this Section.

B. Special Assessments. In addition to the annual Assessments provided in this Section 7, the Vestlake Board, subject to the prior written approval of the Master Association, may levy in any year special Assessments to fund any improvement and/or increase of the Alston Meadows Amenities and the Alston Meadows Amenities Expenses approved by the Vestlake Owners of Lots or Dwellings within the Alston Meadows Property, subject, however, to the approval of a majority of the votes of the Vestlake Owners of Lots or Dwellings within the Alston Meadows Property who are voting in person or by proxy at a special meeting called for the purpose of adopting said special Assessments.

C. Levy and Collection. The annual and special Assessments levied herein shall be enforced and collected in accordance with the terms and provisions of the Covenants.

D. Acknowledgements of Vestlake Owners within Alston Meadows Property. By acceptance of a deed to a Lot or Dwelling within the Alston Meadows Property, each Vestlake Owner of a Lot or Dwelling within the Alston Meadows Property acknowledges and agrees:

(i) the Vestlake Owners of Lots or Dwellings within the Alston Meadows Property shall have no right to vote upon nor approve the amount of the Alston Meadows Amenities Expenses associated with the base level of maintenance and operation of the initial Alston Meadows Amenities as established by the Developer or the Master Association Board to preserve the aesthetic quality of the Alston Meadows Amenities in a manner consistent with the quality generally established within the Vestlake Property and as set forth in the annual budget adopted annually by the Master Association Board and funded by the annual Assessments provided for in this Section 7;

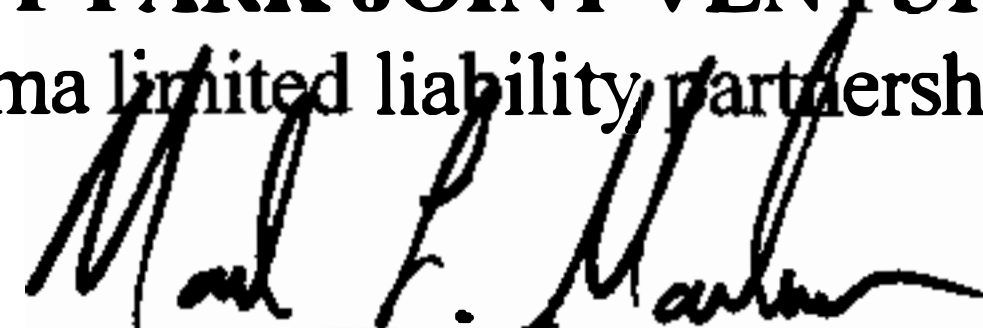
(ii) the Vestlake Owners of Lots or Dwellings within the Alston Meadows Property shall have the right to vote upon and approve the amount of the Alston Meadows Amenities Expenses funded by the special Assessments provided for in this Section 7; and

(iii) the annual and special Assessments provided in this Section 7 of this Amendment are in addition to, and not in lieu of, the Common Expenses levied pursuant to Sections 8.03, 8.04 and 8.05 of the Covenants.

8. Except as herein specifically amended, the Covenants shall remain unchanged and in full force and effect.

IN WITNESS WHEREOF, Developer has caused this Amendment to be executed as of the date first above written.

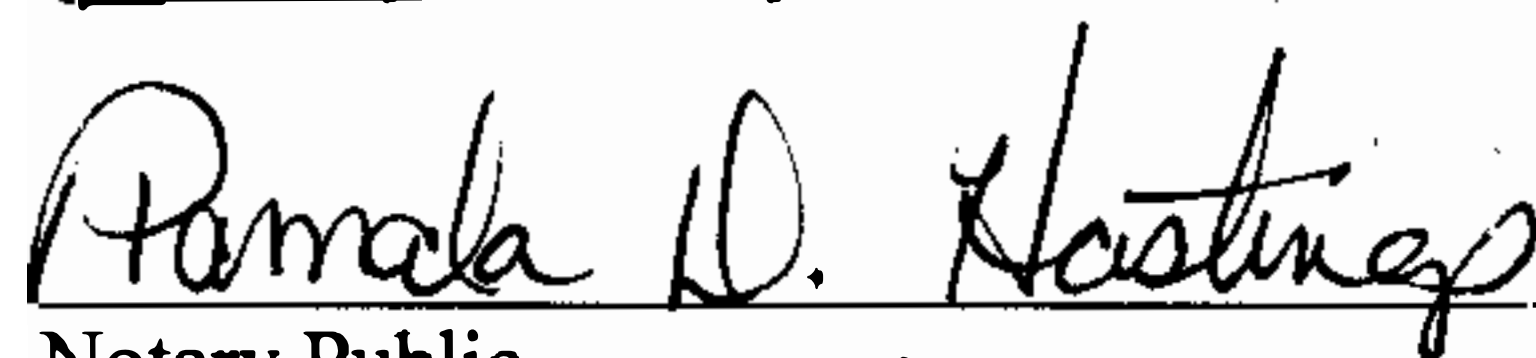
LIBERTY PARK JOINT VENTURE, LLP
an Alabama limited liability partnership

By: 
Mark L. Marlow
Its Project Manager

STATE OF ALABAMA
JEFFERSON COUNTY

I, the undersigned, a Notary Public in and for said County in said State, hereby certify that Mark L. Marlow, whose name as Project Manager of **LIBERTY PARK JOINT VENTURE, LLP**, an Alabama limited liability partnership, is signed to the foregoing instrument, and who is known to me, acknowledged before me on this day that, being informed of the contents of the instrument, he as such manager, and with full authority, executed the same voluntarily for and as the act of said partnership.

Given under my hand and official seal this the 10th day of January, 2002.



Notary Public


MY COMMISSION EXPIRES NOVEMBER 22, 2008

My commission expires: _____

EXHIBIT "A"

LEGAL DESCRIPTION

Lots 405 through 444, according to the Survey of Alston Meadows Phase 2, as recorded in Map Book 204, page 30, in the Probate Office of Jefferson County, Alabama.

State of Alabama - Jefferson County
I certify this instrument filed on:
2002 JAN 15 P.M. 15:46
Recorded and \$
and \$
\$ 22.00 Total \$ 22.00
MICHAEL F. BOLIN, Judge of Probate
Deed Tax and Fee Amt.
Mtg. Tax

200201/7000



20141219001158500 1/3
Bk: LR201419 Pg:3473
Jefferson County, Alabama
I certify this instrument filed on
12/19/2014 08:21:34 AM REST
Judge of Probate- Alan L. King

THIS DOCUMENT PREPARED BY:
Kathryn S. Carver
Attorney at Law
8000 Liberty Parkway, Suite 114
Birmingham, Alabama 35242

SECOND AMENDED AND RESTATED

**AMENDMENT NO. 16 TO
VESTLAKE COMMUNITIES COVENANTS, CONDITIONS
AND RESTRICTIONS**

THIS SECOND AMENDED AND RESTATED AMENDMENT NO. 16 TO VESTLAKE COMMUNITIES COVENANTS, CONDITIONS AND RESTRICTIONS (this "Amendment"), is made as of December 11, 2014, by **LIBERTY PARK JOINT VENTURE, LLP**, an Alabama limited liability partnership ("Developer"). Capitalized terms used herein, but not otherwise defined, shall have the meanings ascribed to them in the Covenants, as defined below.

RECITALS:

A. As of May 5th 1994, Developer made and entered into the Vestlake Communities Covenants, Conditions and Restrictions (the "Covenants"), which Covenants were filed for record on May 26th, 1994, and recorded in Instrument No. 9406/9798, in the Probate Office of Jefferson County, Alabama (the "Probate Office"), as amended, affecting certain real property more particularly described in the Covenants.

B. Developer desires to amend and restate Amendment No. 16 to the Covenants as herein set forth.

NOW, THEREFORE, Developer hereby amends the Covenants as follows:

1. Pursuant to Section 2.02 of the Covenants, Developer hereby adds and submits the following Additional Property to the provisions of the Covenants:

Lots 445 through 499, inclusive, according to the survey of Paxton Place—Sector One, as recorded in Map Book 205, Page 90, in the Probate Office of Jefferson County, Alabama.

AND

Lots 542 through 582, inclusive, according to the Survey of Paxton Place—Sector Two, as recorded in Map Book 212, Page 14, in the Probate Office of Jefferson County, Alabama.

2. The Additional Property is and shall be held, transferred, sold, conveyed, and occupied subject to the covenants, conditions, restrictions, easements, charges, and liens set forth in the Covenants, as such are amended and modified by this Amendment, all of which shall be binding on all parties having or acquiring any right, title or interest in, and shall inure to the benefit of each and every owner of, any portion of the Additional Property.

3. Notwithstanding any requirements to the contrary contained in the Covenants, as amended, but subject to the absolute discretion of the ARC, (i) the minimum front building setback shall be twenty-five (25) feet, (ii) the Minimum Living Space for the main structure of any Dwelling, exclusive of open porches and garages, shall be two thousand (2,000) square feet, with no less than one thousand four hundred (1,400) square feet thereof comprising the main floor, and (iii) there shall be no Maximum Living Space limitation for the main structure of any Dwelling.

4. Developer does hereby grant to each Owner of a Lot or Dwelling within the Additional Property, for ingress and egress to and from any Lot, Dwelling or Common Area, and the right to use for pedestrian and vehicular travel and transportation purposes, a nonexclusive easement over and upon that certain private roadway known as "Lake Parkway", such private roadway being more particularly set forth in Map Book 205, page 89 in the Probate Office of Jefferson County, Alabama, subject to the traffic rules and regulations set forth in Section 6.32 of the Covenants. The easement and right to use granted pursuant to this Section 4 are and shall be permanent and perpetual, nonexclusive, appurtenant to, and shall pass and run with the title to each Lot or Dwelling within the Additional Property. The term "Lake Parkway" is hereby included in the definition of "Common Areas" as set forth in Section 1.12 of the Covenants.

5. Amendment No. 16 to the Covenants, recorded as Instrument Number 200205/6191 and The Amended and Restated Amendment No. 16 to the Covenants, recorded as Instrument Number 200512/8615, in said Probate Office, are hereby superseded and shall be null and void and of no further force or effect.

6. Except as herein specifically amended, the Covenants shall remain unchanged and in full force and effect.

IN WITNESS WHEREOF, Developer has caused this Amendment to be executed as of the date first above written.

LIBERTY PARK JOINT VENTURE, LLP
an Alabama limited liability partnership

By: _____

Samuel G. Lowery, III

Its Project Manager

STATE OF ALABAMA
JEFFERSON COUNTY

I, the undersigned, a Notary Public in and for said County in said State, hereby certify that Samuel G. Lowrey, III, whose name as Project Manager of **LIBERTY PARK JOINT VENTURE, LLP**, an Alabama limited liability partnership, is signed to the foregoing instrument, and who is known to me, acknowledged before me on this day that, being informed of the contents of the instrument, he as such manager, and with full authority, executed the same voluntarily for and as the act of said limited liability partnership.

Given under my hand and official seal this the 11th day of December, 2014.

Jennifer R. Yates
Notary Public
My commission expires: 5/11/16

THIS INSTRUMENT PREPARED BY:

Amy R. Niesen, Esq.

Kathryn Carver & Associates P.C.

1000 Urban Center Drive, Suite 250

Birmingham, Alabama 35242

2 0 0 2 1 6 / 8 2 4 9

**AMENDMENT NO. 17 TO
VESTLAKE COMMUNITIES COVENANTS, CONDITIONS
AND RESTRICTIONS**

THIS AMENDMENT NO. 17 TO VESTLAKE COMMUNITIES COVENANTS, CONDITIONS AND RESTRICTIONS (this "Amendment"), is made as of the 4th day of December, 2002, by **LIBERTY PARK JOINT VENTURE, LLP**, an Alabama limited liability partnership ("Developer"). Capitalized terms used herein, but not otherwise defined, shall have the meanings ascribed to them in the Covenants, as defined below.

RECITALS:

A. As of May 5th 1994, Developer made and entered into the Vestlake Communities Covenants, Conditions and Restrictions (the "Covenants"), which Covenants were filed for record on May 26th, 1994, and recorded in Instrument No. 9406/9798, in the Probate Office of Jefferson County, Alabama (the "Probate Office"), affecting certain real property more particularly described in the Covenants.

B. Subsequently, Developer amended the Covenants by filing in the Probate Office the following: Amendment No. 1 to the Covenants, as of August 29, 1994, which is recorded as Instrument Number 9410/6199 in the Probate Office; Amendment No. 2 to the Covenants, as of January 17, 1995, which is recorded as Instrument Number 9501/5552 in the Probate Office; Amendment No. 3 to the Covenants, as of February 6, 1995, which is recorded as Instrument Number 9502/7678 in the Probate Office; Amendment No. 4 to the Covenants, as of January 29, 1996, which is recorded as Instrument Number 9602/7418 in the Probate Office; Amendment No. 5 to the Covenants, as of February 13, 1996, which is recorded as Instrument Number 9605/1084 in the Probate Office; Amendment No. 6 to the Covenants, as of June 24, 1997, which is recorded as Instrument Number 9708/4708 in the Probate Office; Amendment No. 7 to the Covenants, as of April 7, 1998, which is recorded as Instrument Number 9804/9679; Amendment No. 8 to the Covenants, as of November 2, 1998, which is recorded as Instrument Number 9814/1685 in the Probate Office; Amendment No. 9 to the Covenants, as of August 1, 1999, which is recorded as Instrument Number 9911/3381 in the Probate Office; Amendment No. 10 to the Covenants, as of August 23, 1999, which is recorded as Instrument Number 9911/7204; Amendment No. 11 to the Covenants, as of August 1, 1999, which is recorded as Instrument Number 200001/2112 in the Probate Office; Amendment No. 12 to the Covenants, as of June 21, 2000, which is recorded as Instrument Number 200007/4466 in the Probate Office; Amendment No. 13 to the Covenants, as of October 31, 2000, which is recorded as Instrument Number 200012/9211 in the Probate Office; Amendment No. 14 to the Covenants, as of June 25, 2001, which is recorded as Instrument Number 200108/1210 in the Probate Office; Amendment No. 15 to the Covenants, as of January 1, 2002, which is recorded as Instrument Number 200201/7000 in the Probate Office; and

Amendment No. 16 to the Covenants, as of April 1, 2002, which is recorded as Instrument Number 200205/6191 in the Probate Office.

C. Developer desires to further amend the Covenants in order to include additional real property within the terms, covenants, and conditions of the Covenants, as amended, and to impose certain additional covenants, conditions and restrictions on certain Lots lying within such additional real property.

NOW, THEREFORE, Developer hereby amends the Covenants as follows:

1. Pursuant to Section 2.02 of the Covenants, Developer desires to own, develop, improve, lease and sell the following described Additional Property (hereinafter referred to as the "Vestlake Addition"):

All that real property included within the Survey of Vestlake Village, 9th Sector, as recorded in Map Book 208, page 52, in the Probate Office of Jefferson County, Alabama.

That said Vestlake Addition is and shall be held, transferred, sold, conveyed, and occupied subject to the covenants, conditions, restrictions, easements, charges, and liens set forth in the Covenants, as heretofore and hereby amended, all of which shall be binding on all parties having or acquiring any right, title or interest in, and shall inure to the benefit of each and every owner of, any real property in the Vestlake Addition.


2. Notwithstanding any requirements to the contrary contained in the Covenants, as amended, but subject to the absolute discretion of the ARC, (i) the minimum building setback shall be twenty-five (25) feet, (ii) the Minimum Living Space for the main structure of any Dwelling, exclusive of open porches and garages, shall be two thousand four hundred (2,400) square feet, with no less than one thousand four hundred (1,400) square feet thereof comprising the ground floor, and (iii) there shall be no Maximum Living Space limitation for the main structure of any Dwelling.

3. Except as herein specifically amended, the Covenants, and the aforesaid amendments thereto, shall remain unchanged and in full force and effect.

IN WITNESS WHEREOF, Developer has caused this Amendment to be executed as of the date first above written.

LIBERTY PARK JOINT VENTURE, LLP,
an Alabama limited liability partnership

BY:



Mark L. Marlow
Its Project Manager

STATE OF ALABAMA
JEFFERSON COUNTY


I, the undersigned, a Notary Public in and for said County in said State, hereby certify that Mark L. Marlow, whose name as Project Manager of **LIBERTY PARK JOINT VENTURE, LLP**, an Alabama limited liability partnership, is signed to the foregoing instrument, and who is known to me, acknowledged before me on this day that, being informed of the contents of the instrument, he as such manager, and with full authority, executed the same voluntarily for and as the act of said partnership.

Given under my hand and official seal this the 4th day of December, 2002.

Kathy J. Gunn

Notary Public

My commission expires: 1/14/03

State of Alabama - Jefferson County
I certify this instrument filed on:
2002 DEC 11 P.M. 14:27
Recorded and \$
and \$ 9.50 Total \$ 9.50
Deed Tax and Fee Amt.
\$ MICHAEL F. BOLIN, Judge of Probate

200216/8249

THIS INSTRUMENT PREPARED BY:

Kathryn S. Carver, Esq.
Kathryn Carver & Associates P.C.
1950 Stonegate Drive, Suite 200
Birmingham, Alabama 35242

2 0 0 4 0 2 / 8 0 2 0

**AMENDMENT NO. 18 TO
VESTLAKE COMMUNITIES COVENANTS, CONDITIONS
AND RESTRICTIONS**

THIS AMENDMENT NO. 18 TO VESTLAKE COMMUNITIES COVENANTS, CONDITIONS AND RESTRICTIONS (this "Amendment"), is made as of the 4TH day of February, 2004, by **LIBERTY PARK JOINT VENTURE, LLP**, an Alabama limited liability partnership ("Developer"). Capitalized terms used herein, but not otherwise defined, shall have the meanings ascribed to them in the Covenants, as defined below.

RECITALS:

A. As of May 5th 1994, Developer made and entered into the Vestlake Communities Covenants, Conditions and Restrictions (the "Covenants"), which Covenants were filed for record on May 26th, 1994, and recorded in Instrument No. 9406/9798, in the Probate Office of Jefferson County, Alabama (the "Probate Office"), affecting certain real property more particularly described in the Covenants.

B. Subsequently, Developer amended the Covenants by filing in the Probate Office the following: Amendment No. 1 to the Covenants, as of August 29, 1994, which is recorded as Instrument Number 9410/6199 in the Probate Office; Amendment No. 2 to the Covenants, as of January 17, 1995, which is recorded as Instrument Number 9501/5552 in the Probate Office; Amendment No. 3 to the Covenants, as of February 6, 1995, which is recorded as Instrument Number 9502/7678 in the Probate Office; Amendment No. 4 to the Covenants, as of January 29, 1996, which is recorded as Instrument Number 9602/7418 in the Probate Office; Amendment No. 5 to the Covenants, as of February 13, 1996, which is recorded as Instrument Number 9605/1084 in the Probate Office; Amendment No. 6 to the Covenants, as of June 24, 1997, which is recorded as Instrument Number 9708/4708 in the Probate Office; Amendment No. 7 to the Covenants, as of April 7, 1998, which is recorded as Instrument Number 9804/9679; Amendment No. 8 to the Covenants, as of November 2, 1998, which is recorded as Instrument Number 9814/1685 in the Probate Office; Amendment No. 9 to the Covenants, as of August 1, 1999, which is recorded as Instrument Number 9911/3381 in the Probate Office; Amendment No. 10 to the Covenants, as of August 23, 1999, which is recorded as Instrument Number 9911/7204; Amendment No. 11 to the Covenants, as of August 1, 1999, which is recorded as Instrument Number 200001/2112 in the Probate Office; Amendment No. 12 to the Covenants, as of June 21, 2000, which is recorded as Instrument Number 200007/4466 in the Probate Office; Amendment No. 13 to the Covenants, as of October 31, 2000, which is recorded as Instrument Number 200012/9211 in the Probate Office; Amendment No. 14 to the Covenants, as of June 25, 2001, which is recorded as Instrument Number 200108/1210 in the Probate Office; Amendment No. 15 to the Covenants, as of January 1,

2002, which is recorded as Instrument Number 200201/7000 in the Probate Office; Amendment No. 16 to the Covenants, as of April 1, 2002, which is recorded as Instrument Number 200205/6191 in the Probate Office; and Amendment No. 17 to the Covenants, as of December 4, 2002, which is recorded as Instrument Number 200216/8249 in the Probate Office.

C. In addition to the Property, and pursuant to Section 2.02 of the Covenants, Developer desires to own, develop, improve, lease and sell the real property more particularly described in attached Exhibit "A" (the "Alston Meadows Townhomes Property"), subject to the covenants, conditions, restrictions, easements, charges, and liens set forth in the Covenants as such are amended and modified in this Amendment, and further subject to any additional covenants, conditions, restrictions, easements, charges and liens set forth in this Amendment.

NOW, THEREFORE, Developer hereby amends the Covenants as follows:

1. Pursuant to Section 2.02 of the Covenants, Developer desires to own, develop, improve, lease and sell the additional property described in Exhibit "A", attached hereto and incorporated herein by reference (the "Alston Meadows Townhomes Property"), which Alston Meadows Townhomes Property is and shall be held, transferred, sold, conveyed, and occupied subject to the covenants, conditions, restrictions, easements, charges, and liens set forth in the Covenants, as such are amended and modified by this Amendment, and further subject to the additional covenants, restrictions easements, charges, and liens set forth in this Amendment, all of which shall be binding on all parties having or acquiring any right, title or interest in, and shall inure to the benefit of each and every owner of the Alston Meadows Townhomes Property. Except as expressly provided herein, and unless the context otherwise requires, as used throughout the Covenants, the terms "Additional Property" and "Property" shall include the Alston Meadows Townhomes Property.

2. As used throughout this Amendment, the following terms shall have the meanings set forth below, which meanings shall be applicable to both the singular and plural forms and tenses of such terms:

A. **Alston Meadows Townhomes Amenities.** The term "Alston Meadows Townhomes Amenities" shall mean and refer to those portions of the Common Areas in or within the Alston Meadows Townhomes Property which are designated by the Master Association Board or the Developer from time to time as for the exclusive, common use and enjoyment of the Vestlake Owners and Occupants of Lots or Dwellings within the Alston Meadows Townhomes Property and the Developer, its successors and assigns, except any such Common Area located behind a controlled access gate or fence. No Vestlake Owner or Occupant other than Vestlake Owners and Occupants of Lots or Dwellings within the Alston Meadows Townhomes Property shall have any rights of use and enjoyment of the Alston Meadows Townhomes Amenities or any other rights, licenses or benefits therein. The Alston Meadows Townhomes Amenities shall include, without limitation, any privacy gates, parks, nature trails, recreational facilities and areas located within or relating to the Alston Meadows Townhomes Property, and any other areas or Improvements on or within the Alston Meadows Townhomes Property which are designated as Alston Meadows Townhomes Amenities by

Developer or the Master Association Board from time to time. The designation of any land and/or Improvements as Alston Meadows Townhomes Amenities shall not mean or imply that the public at large or Vestlake Owners and Occupants of Lots or Dwellings located outside the Alston Meadows Townhomes Property acquires any easement of use or enjoyment thereof or any other rights, licenses or benefits therein. Except as expressly provided herein, and unless the context otherwise requires, as used throughout the Covenants, the term "Common Areas" shall include the Alston Meadows Townhomes Amenities.

B. Alston Meadows Townhomes Amenities Expenses. The term "Alston Meadows Townhomes Amenities Expenses" shall mean and refer to all expenditures related solely to the Alston Meadows Townhomes Amenities, as determined by the Vestlake Board in its sole discretion, made or incurred by or on behalf of the Vestlake Association for which only Vestlake Owners of Lots and Dwellings within the Alston Meadows Townhomes Property shall be assessed pursuant to the terms and conditions of this Amendment. Except as expressly provided herein and unless the context otherwise requires, as used throughout the Covenants, the term "Common Expenses" shall include Alston Meadows Townhomes Amenities Expenses.

C. Vestlake Association. The term "Vestlake Association" shall mean and refer to the Vestlake Communities Property Owners' Association, Inc. As used in this Amendment, "Vestlake Association" shall have the same meaning as the term "Association" in the Covenants.

D. Vestlake Board. The term "Vestlake Board" shall mean and refer to the board of directors of Vestlake Association. As used in this Amendment, "Vestlake Board" shall have the same meaning as the term "Board" in the Covenants.

E. Vestlake Owners. The term "Vestlake Owners" shall mean and refer to the owners of Lots or Dwellings within the Property who are members of the Vestlake Association. As used in this Amendment, "Vestlake Owners" shall have the same meaning as the term "Owners" in the Covenants.

3. Notwithstanding anything to the contrary contained in Section 3.03(d) of the Covenants and subject to the terms and provisions of the Covenants and the rules, regulations, fees and charges from time to time established by the Developer or the Master Association or as otherwise established pursuant to this Amendment, each Vestlake Owner and Occupant of Lots or Dwellings within the Alston Meadows Townhomes Property shall have the exclusive right, privilege and easement for access to and the use and enjoyment of the recreational areas, facilities and amenities now or hereafter located within the Alston Meadows Townhomes Property and designated as Alston Meadows Townhomes Amenities pursuant to the provisions of this Amendment. No Vestlake Owners or Occupants other than the Vestlake Owners and Occupants of Lots or Dwellings within the Alston Meadows Townhomes Property shall have any right, privilege or easement of access to and use and enjoyment of the Alston Meadows Townhomes Amenities established hereby. The easement and rights granted herein are and shall be permanent and

perpetual, are appurtenant to and shall pass and run with title to each Lot and Dwelling within the Alston Meadows Townhomes Property.

4. Notwithstanding anything to the contrary in Section 4.03 and Section 8.08 of the Covenants, Vestlake Owners of Lots or Dwellings within the Alston Meadows Townhomes Property shall have the sole and exclusive right to vote to improve and/or increase the Alston Meadows Townhomes Amenities, and the Alston Meadows Townhomes Amenities Expenses associated therewith, which are above and/or beyond the base level of maintenance and operation of the initial Alston Meadows Townhomes Amenities as established by the Developer or the Master Association and that will preserve the aesthetic quality of the Alston Meadows Townhomes Amenities and maintain the Alston Meadows Townhomes Amenities in a manner consistent with the quality generally established within the Vestlake Property, subject, however, to the approval of the Vestlake Board, in the following manner:

A. **Voting Requirements.** At such time as a quorum consisting of over fifty percent (50%) of all the votes of the Vestlake Owners of Lots or Dwellings within the Alston Meadows Townhomes Property is obtained, the vote of a majority of the Vestlake Owners of Lots or Dwellings within the Alston Meadows Townhomes Property who are voting in person or by proxy at any annual meeting of the Vestlake Owners shall be required to approve any such improvement to and/or increase of the Alston Meadows Townhomes Amenities, and the Alston Meadows Townhomes Amenities Expenses associated therewith, which are above the base level of maintenance and operation of the initial Alston Meadows Townhomes Amenities as approved by the Developer or the Master Association in accordance with the criteria set forth above and otherwise pursuant to the provisions of this Section 4. With respect to any special meeting of the Vestlake Association, there shall be no specific requirement establishing a quorum and the vote of a majority of the Vestlake Owners of Lots or Dwellings within the Alston Meadows Townhomes Property who are voting in person or by proxy at any such special meeting shall be binding on all of the Vestlake Owners of Lots or Dwellings within the Alston Meadows Townhomes Property.

B. **Levy and Collection of Increased Expenses.** The amount by which the Alston Meadows Townhomes Amenities Expenses are increased pursuant to the majority vote of the Vestlake Owners of Lots or Dwellings within the Alston Meadows Townhomes Property as set forth in this Section 4 shall be specially levied and collected by the Vestlake Board pursuant to the provisions of Section 7 of this Amendment.

C. **No Right to Vote on Alston Meadows Townhomes Amenities and Annually Assessed Alston Meadows Townhomes Amenities Expenses.**

Notwithstanding anything to the contrary in this Section 4, no Vestlake Owner of a Lot or Dwelling within the Alston Meadows Townhomes Property shall have the right to vote upon, nor approve of, the initial Alston Meadows Townhomes Amenities designated by Developer or the Master Association Board and the Alston Meadows Townhomes Amenities Expenses associated with the base level of maintenance and operation of the initial Alston Meadows Townhomes Amenities as

approved by the Developer or the Master Association Board to generally meet the criteria set forth above, as such expenses are annually assessed against the Vestlake Owners and their respective Lots and Dwellings within the Alston Meadows Townhomes Property pursuant to the provisions of Section 7 of this Amendment.

5. Notwithstanding anything to the contrary contained in Section 4.07 of the Covenants, and subject to the prior written approval of the Master Association Board which may be withheld in the sole discretion of the Master Association Board, the Vestlake Board may establish and enforce additional rules and regulations, or modify existing rules and regulations, governing the use of the Alston Meadows Townhomes Amenities. Each such rule and regulation shall be binding upon all Vestlake Owners and Occupants of Lots and Dwelling within the Alston Meadows Townhomes Property until and unless any such rule or regulation is specifically overruled, canceled or modified by the Vestlake Board or by the majority vote of the total votes of the Vestlake Owners of Lots or Dwellings within the Alston Meadows Townhomes Property at any regular or special meeting of the Vestlake Association; provided, however, that no such rule or regulation may be overruled, canceled or modified unless such action is also approved by Developer for so long as Developer owns any portion of the Vestlake Property or until such earlier date as Developer elects in Developer's sole discretion, to relinquish such right.

6. In addition to the ARC's authority set forth in Section 5.04 of the Covenants, the ARC shall have the power and authority to promulgate and amend or modify from time to time written Supplemental Architectural Standards in connection with the development of the Alston Meadows Townhomes Property which shall supersede, amend and/or replace all or any part of the provisions and requirements set forth in Articles V and VI of the Covenants, to the extent authorized by the ARC from time to time, in its sole discretion, and shall be binding upon and enforceable against all Vestlake Owners and Occupants of Lots or Dwellings within the Alston Meadows Townhomes Property.

7. For purposes of the Assessments set forth in Sections 8.03, 8.04 and 8.05 of the Covenants, the term "Common Expenses" shall not include the Alston Meadows Townhomes Amenities Expenses. In addition to the Assessments set forth in the Covenants, the following shall be assessed against the Vestlake Owners of Lots or Dwellings within the Alston Meadows Townhomes Property and their respective Lots and Dwellings within the Alston Meadows Townhomes Property in the following manner:

A. **Annual Assessments.** The Alston Meadows Townhomes Amenities Expenses shall be annually assessed, at a uniform pro rata rate, against the Vestlake Owners of Lots or Dwellings within the Alston Meadows Townhomes Property and their respective Lots and Dwellings within the Alston Meadows Townhomes Property. The annual Assessments to fund the Alston Meadows Townhomes Amenities Expenses provided for herein associated with the base level of maintenance and operation of the initial Alston Meadows Townhomes Amenities as established in Section 4 of this Amendment shall be adopted annually by the Master Association Board, with cooperation from the Vestlake Association, as part of the annual budget of the Master Association provided for in Section 8.04 of the Covenants, and shall cover the estimated Alston Meadows Townhomes Amenities Expenses for the upcoming year. The amount of the Alston Meadows Townhomes

Amenities Expenses set forth in the annual budget of the Master Association shall constitute the aggregate amount of annual Assessments for the Alston Meadows Townhomes Amenities for the then applicable year and each Vestlake Owner of a Lot or Dwelling within the Alston Meadows Townhomes Property shall pay his or her pro rata share of the same as provided in this Section.

B. Special Assessments. In addition to the annual Assessments provided in this Section 7, the Vestlake Board, subject to the prior written approval of the Master Association, may levy in any year special Assessments to fund any improvement and/or increase of the Alston Meadows Townhomes Amenities and the Alston Meadows Townhomes Amenities Expenses approved by the Vestlake Owners of Lots or Dwellings within the Alston Meadows Townhomes Property, subject, however, to the approval of a majority of the votes of the Vestlake Owners of Lots or Dwellings within the Alston Meadows Townhomes Property who are voting in person or by proxy at a special meeting called for the purpose of adopting said special Assessments.

C. Levy and Collection. The annual and special Assessments levied herein shall be enforced and collected in accordance with the terms and provisions of the Covenants.

D. Acknowledgements of Vestlake Owners within Alston Meadows Townhomes Property. By acceptance of a deed to a Lot or Dwelling within the Alston Meadows Townhomes Property, each Vestlake Owner of a Lot or Dwelling within the Alston Meadows Townhomes Property acknowledges and agrees:

(i) the Vestlake Owners of Lots or Dwellings within the Alston Meadows Townhomes Property shall have no right to vote upon nor approve the amount of the Alston Meadows Townhomes Amenities Expenses associated with the base level of maintenance and operation of the initial Alston Meadows Townhomes Amenities as established by the Developer or the Master Association Board to preserve the aesthetic quality of the Alston Meadows Townhomes Amenities in a manner consistent with the quality generally established within the Vestlake Property and as set forth in the annual budget adopted annually by the Master Association Board and funded by the annual Assessments provided for in this Section 7;

(ii) the Vestlake Owners of Lots or Dwellings within the Alston Meadows Townhomes Property shall have the right to vote upon and approve the amount of the Alston Meadows Townhomes Amenities Expenses funded by the special Assessments provided for in this Section 7; and

(iii) the annual and special Assessments provided in this Section 7 of this Amendment are in addition to, and not in lieu of,

the Common Expenses levied pursuant to Sections 8.03, 8.04 and 8.05 of the Covenants.

8. Except as herein specifically amended, the Covenants shall remain unchanged and in full force and effect.

IN WITNESS WHEREOF, Developer has caused this Amendment to be executed as of the date first above written.

LIBERTY PARK JOINT VENTURE, LLP
an Alabama limited liability partnership


BY: **DRUMMOND COMPANY, INC.**,
an Alabama corporation
Its: Partner

BY: 
Grady Sparks
Its: President—Real Estate


STATE OF ALABAMA
JEFFERSON COUNTY

I, the undersigned, a Notary Public in and for said County in said State, hereby certify that Grady Sparks, whose name as President—Real Estate of Drummond Company, Inc., an Alabama corporation, in its capacity as partner of **LIBERTY PARK JOINT VENTURE, LLP**, an Alabama limited liability partnership, is signed to the foregoing instrument, and who is known to me, acknowledged before me that, being informed of the contents of the instrument, he, as such officer and with full authority, executed the same voluntarily for and as the act of said corporation, acting in its capacity as general partner of said general partnership, for and as the act of said limited liability partnership.

Given under my hand and official seal this 4TH day of FEBRUARY, 2004.


Notary Public
My commission expires: AUGUST 18, 2007

(Notarial Seal)



THIS INSTRUMENT PREPARED BY:

Kathryn S. Carver, Esq.
Kathryn Carver & Associates, P.C.
1950 Stonegate Drive, Suite 200
Birmingham, Alabama 35242

2 0 0 4 0 5 / 2 2 6 3

**AMENDMENT NO. 19 TO
VESTLAKE COMMUNITIES COVENANTS, CONDITIONS
AND RESTRICTIONS**

THIS AMENDMENT NO. 19 TO VESTLAKE COMMUNITIES COVENANTS, CONDITIONS AND RESTRICTIONS (this "Amendment"), is made as of the 24th day of March, 2004, by **LIBERTY PARK JOINT VENTURE, LLP**, an Alabama limited liability partnership ("Developer"). Capitalized terms used herein, but not otherwise defined, shall have the meanings ascribed to them in the Covenants, as defined below.

RECITALS:

A. As of May 5th 1994, Developer made and entered into the Vestlake Communities Covenants, Conditions and Restrictions (the "Covenants"), which Covenants were filed for record on May 26th, 1994, and recorded in Instrument No. 9406/9798, in the Probate Office of Jefferson County, Alabama (the "Probate Office"), affecting certain real property more particularly described in the Covenants.

B. Subsequently, Developer amended the Covenants by filing in the Probate Office the following: Amendment No. 1 to the Covenants, as of August 29, 1994, which is recorded as Instrument Number 9410/6199 in the Probate Office; Amendment No. 2 to the Covenants, as of January 17, 1995, which is recorded as Instrument Number 9501/5552 in the Probate Office; Amendment No. 3 to the Covenants, as of February 6, 1995, which is recorded as Instrument Number 9502/7678 in the Probate Office; Amendment No. 4 to the Covenants, as of January 29, 1996, which is recorded as Instrument Number 9602/7418 in the Probate Office; Amendment No. 5 to the Covenants, as of February 13, 1996, which is recorded as Instrument Number 9605/1084 in the Probate Office; Amendment No. 6 to the Covenants, as of June 24, 1997, which is recorded as Instrument Number 9708/4708 in the Probate Office; Amendment No. 7 to the Covenants, as of April 7, 1998, which is recorded as Instrument Number 9804/9679; Amendment No. 8 to the Covenants, as of November 2, 1998, which is recorded as Instrument Number 9814/1685 in the Probate Office; Amendment No. 9 to the Covenants, as of August 1, 1999, which is recorded as Instrument Number 9911/3381 in the Probate Office; Amendment No. 10 to the Covenants, as of August 23, 1999, which is recorded as Instrument Number 9911/7204; Amendment No. 11 to the Covenants, as of August 1, 1999, which is recorded as Instrument Number 200001/2112 in the Probate Office; Amendment No. 12 to the Covenants, as of June 21, 2000, which is recorded as Instrument Number 200007/4466 in the Probate Office; Amendment No. 13 to the Covenants, as of October 31, 2000, which is recorded as Instrument Number 200012/9211 in the Probate Office; Amendment No. 14 to the Covenants, as of June 25, 2001, which is recorded as Instrument Number 200108/1210 in the Probate Office; Amendment No. 15 to the Covenants, as of January 1, 2002, which is recorded as Instrument Number 200201/7000 in the Probate Office; and

Amendment No. 16 to the Covenants, as of April 1, 2002, which is recorded as Instrument Number 200205/6191 in the Probate Office; Amendment No. 17 to the Covenants, as of December 4, 2002, which is recorded as Instrument Number 200216/8249 in the Probate Office; and Amendment No. 18 to the Covenants, as of February 4, 2004, which is recorded as Instrument Number 200402/8020 in the Probate Office.

C. Developer desires to further amend the Covenants in order to include additional real property within the terms, covenants, and conditions of the Covenants, as amended, and to impose certain additional covenants, conditions and restrictions on certain Lots lying within such additional real property.

NOW, THEREFORE, Developer hereby amends the Covenants as follows:

1. Pursuant to Section 2.02 of the Covenants, Developer desires to own, develop, improve, lease and sell the following described Additional Property:

All that real property included within the Survey of Vestlake Hills, as recorded in Map Book 212, page 49, in the Probate Office of Jefferson County, Alabama.

and

All that real property included within the Survey of Boulder Lake, as recorded in Map Book 212, page 48, in the Probate Office of Jefferson County, Alabama.

That said Additional Property is and shall be held, transferred, sold, conveyed, and occupied subject to the covenants, conditions, restrictions, easements, charges, and liens set forth in the Covenants, as heretofore and hereby amended, all of which shall be binding on all parties having or acquiring any right, title or interest in, and shall inure to the benefit of each and every owner of, any real property in the Additional Property.

2. With respect to the property within the Survey of Vestlake Hills, notwithstanding any requirements to the contrary contained in the Covenants, as amended, but subject to the absolute discretion of the ARC, (i) the minimum building setback shall be twenty-five (25) feet, (ii) the Minimum Living Space for the main structure of any Dwelling, exclusive of open porches and garages, shall be three thousand two hundred (3,200) square feet, with no less than two thousand (2,000) square feet thereof comprising the ground floor no less than and one thousand two hundred (1,200) square feet thereof comprising the second floor, excepting Lots 615 through 628, in which the Minimum Living Space shall be two thousand four hundred (2,400) square feet, with no less than one thousand four hundred (1,400) square feet thereof comprising the ground floor, and (iii) there shall be no Maximum Living Space limitation for the main structure of any Dwelling.


3. With respect to the property within the Survey of Boulder Lake, notwithstanding any requirements to the contrary contained in the Covenants, as amended, but subject to the absolute discretion of the ARC, (i) the minimum building setback shall be twenty-five (25) feet, (ii) the Minimum Living Space for the main structure of any Dwelling, exclusive of open porches and garages, shall be two thousand four hundred (2,400) square feet, with no less than one thousand four hundred (1,400) square feet thereof comprising the ground floor, and (iii) there shall be no Maximum Living Space limitation for the main structure of any Dwelling.

4. Except as herein specifically amended, the Covenants, and the aforesaid amendments thereto, shall remain unchanged and in full force and effect.

IN WITNESS WHEREOF, Developer has caused this Amendment to be executed as of the date first above written.

LIBERTY PARK JOINT VENTURE, LLP
an Alabama limited liability partnership


BY: **DRUMMOND COMPANY, INC.**,
an Alabama corporation,
Its: Partner

BY: 
Grady Sparks
Its: President—Real Estate

STATE OF ALABAMA
JEFFERSON COUNTY

I, the undersigned, a Notary Public in and for said County in said State, hereby certify that Grady Sparks, whose name as President—Real Estate of Drummond Company, Inc., an Alabama corporation, in its capacity as partner of **LIBERTY PARK JOINT VENTURE, LLP**, an Alabama limited liability partnership, is signed to the foregoing instrument, and who is known to me, acknowledged before me that, being informed of the contents of the instrument, he, as such officer and with full authority, executed the same voluntarily for and as the act of said corporation, acting in its capacity as partner of said limited liability partnership, for and as the act of said limited liability partnership.

Given under my hand and official seal this 6th day of April, 2004.


Notary Public
My commission expires: June 26, 2007

(Notarial Seal)

State of Alabama - Jefferson County
I certify this instrument filed on:

2004 APR 07 P.M. 16:23

Recorded and \$ Mtg. Tax

and \$ Deed Tax and Fee Amt.
\$ 9.50 Total \$ 9.50

MICHAEL F. BOLIN, Judge of Probate



THIS INSTRUMENT PREPARED BY:

Kathryn S. Carver

Attorney at Law

8000 Liberty Parkway, Suite 114

Birmingham, AL 35242

2 0 0 5 1 2 / 8 6 1 6

**AMENDMENT NO. 20 TO
VESTLAKE COMMUNITIES COVENANTS, CONDITIONS
AND RESTRICTIONS**

THIS AMENDMENT NO. 20 TO VESTLAKE COMMUNITIES COVENANTS, CONDITIONS AND RESTRICTIONS (this "Amendment"), is made as of the 28th day of February, 2005, by **LIBERTY PARK JOINT VENTURE, LLP**, an Alabama limited liability partnership ("Developer"). Capitalized terms used herein, but not otherwise defined, shall have the meanings ascribed to them in the Covenants, as defined below.

RECITALS:

A. As of May 5th 1994, Developer made and entered into the Vestlake Communities Covenants, Conditions and Restrictions (the "Covenants"), which Covenants were filed for record on May 26th, 1994, and recorded in Instrument No. 9406/9798, in the Probate Office of Jefferson County, Alabama (the "Probate Office"), affecting certain real property more particularly described in the Covenants.

B. Subsequently, Developer amended the Covenants by filing in the Probate Office the following: Amendment No. 1 to the Covenants, as of August 29, 1994, which is recorded as Instrument Number 9410/6199 in the Probate Office; Amendment No. 2 to the Covenants, as of January 17, 1995, which is recorded as Instrument Number 9501/5552 in the Probate Office; Amendment No. 3 to the Covenants, as of February 6, 1995, which is recorded as Instrument Number 9502/7678 in the Probate Office; Amendment No. 4 to the Covenants, as of January 29, 1996, which is recorded as Instrument Number 9602/7418 in the Probate Office; Amendment No. 5 to the Covenants, as of February 13, 1996, which is recorded as Instrument Number 9605/1084 in the Probate Office; Amendment No. 6 to the Covenants, as of June 24, 1997, which is recorded as Instrument Number 9708/4708 in the Probate Office; Amendment No. 7 to the Covenants, as of April 7, 1998, which is recorded as Instrument Number 9804/9679; Amendment No. 8 to the Covenants, as of November 2, 1998, which is recorded as Instrument Number 9814/1685 in the Probate Office; Amendment No. 9 to the Covenants, as of August 1, 1999, which is recorded as Instrument Number 9911/3381 in the Probate Office; Amendment No. 10 to the Covenants, as of August 23, 1999, which is recorded as Instrument Number 9911/7204; Amendment No. 11 to the Covenants, as of August 1, 1999, which is recorded as Instrument Number 200001/2112 in the Probate Office; Amendment No. 12 to the Covenants, as of June 21, 2000, which is recorded as Instrument Number 200007/4466 in the Probate Office; Amendment No. 13 to the Covenants, as of October 31, 2000, which is recorded as Instrument Number 200012/9211 in the Probate Office; Amendment No. 14 to the Covenants, as of June 25, 2001, which is recorded as Instrument Number 200108/1210 in the Probate Office; Amendment No. 15 to the Covenants, as of January 1, 2002, which is recorded as Instrument Number 200201/7000 in the Probate Office; and

Amendment No. 16 to the Covenants, as of April 1, 2002, which is recorded as Instrument Number 200205/6191 in the Probate Office; Amendment No. 17 to the Covenants, as of December 4, 2002, which is recorded as Instrument Number 200216/8249 in the Probate Office; Amendment No. 18 to the Covenants, as of February 4, 2004, which is recorded as Instrument Number 200402/8020 in the Probate Office; and Amendment No. 19 to the Covenants, as of March 24, 2004, which is recorded as Instrument Number 200405/2263, in the Probate Office.

C. Developer desires to further amend the Covenants in order to include additional real property within the terms, covenants, and conditions of the Covenants, as amended, and to amend certain existing covenants, conditions and restrictions with respect to such additional real property.

NOW, THEREFORE, Developer hereby amends the Covenants as follows:

1. Pursuant to Section 2.02 of the Covenants, Developer hereby adds and submits the following Additional Property to the provisions of the Covenants:

Lots 686 through 729, inclusive, according to the Survey of Boulder Lake – Phase Two, as recorded in Map Book 215, page 77, in the Probate Office of Jefferson County, Alabama.

2. The Additional Property is and shall be held, transferred, sold, conveyed, and occupied subject to the covenants, conditions, restrictions, easements, charges, and liens set forth in the Covenants, as heretofore and hereby amended, all of which shall be binding on all parties having or acquiring any right, title or interest in, and shall inure to the benefit of each and every owner of, any real property in the Additional Property.

3. Notwithstanding any requirements to the contrary contained in the Covenants, as amended, but subject to the absolute discretion of the ARC, (i) the minimum front building setback shall be twenty-five (25) feet, (ii) the Minimum Living Space for the main structure of any Dwelling, exclusive of open porches and garages, shall be two thousand four hundred (2,400) square feet, with no less than one thousand four hundred (1,400) square feet thereof comprising the ground floor, and (iii) there shall be no Maximum Living Space limitation for the main structure of any Dwelling.

4. Except as herein specifically amended, the Covenants, and the aforesaid amendments thereto, shall remain unchanged and in full force and effect.

IN WITNESS WHEREOF, Developer has caused this Amendment to be executed as of the date first above written.

LIBERTY PARK JOINT VENTURE, LLP
an Alabama limited liability partnership

By: 

Samuel G. Lowrey, III
Its Project Manager

STATE OF ALABAMA
JEFFERSON COUNTY

I, the undersigned, a Notary Public in and for said County in said State, hereby certify that Samuel G. Lowrey, III, Project Manager of **LIBERTY PARK JOINT VENTURE, LLP**, an Alabama limited liability partnership, is signed to the foregoing instrument, and who is known to me, acknowledged before me that, being informed of the contents of the instrument, he, as such officer and with full authority, executed the same voluntarily for and as the act of said limited liability partnership.


Given under my hand and official seal this 16 day of September, 2005.

Amanda P. Marti-Jackson

Notary Public

My commission expires: 8/30/08

(Notarial Seal)



State of Alabama - Jefferson County
I certify this instrument filed on:
2005 SEP 19 01:40:08:26PM
Recorded and \$
and \$ 11.00 Deed Tax and Fee Amt.
\$ 11.00 Total \$
MARK GAINES, Judge of Probate
200512/8616

THIS DOCUMENT PREPARED BY:

Kathryn S. Carver
Attorney at Law
8000 Liberty Parkway, Suite 114
Birmingham, Alabama 35242



20070212000238900 1/3
Bk: LR200703 Pg:5304
Jefferson County, Alabama
I certify this instrument filed on:
02/12/2007 09:47:58 AM REST
Judge of Probate- Alan L. King

AMENDED AND RESTATED

**AMENDMENT NO. 21 TO
VESTLAKE COMMUNITIES COVENANTS, CONDITIONS
AND RESTRICTIONS**

THIS AMENDED AND RESTATED AMENDMENT NO. 21 TO VESTLAKE COMMUNITIES COVENANTS, CONDITIONS AND RESTRICTIONS (this "Amendment"), is made as of the 25TH day of September, 2006, by **LIBERTY PARK JOINT VENTURE, LLP**, an Alabama limited liability partnership ("Developer"). Capitalized terms used herein, but not otherwise defined, shall have the meanings ascribed to them in the Covenants, as defined below.

RECITALS:

A. As of May 5th 1994, Developer made and entered into the Vestlake Communities Covenants, Conditions and Restrictions (the "Covenants"), which Covenants were filed for record on May 26th, 1994, and recorded in Instrument No. 9406/9798, in the Probate Office of Jefferson County, Alabama (the "Probate Office"), affecting certain real property more particularly described in the Covenants.

B. Subsequently, Developer amended the Covenants by filing in the Probate Office the following: Amendment No. 1 to the Covenants, as of August 29, 1994, which is recorded as Instrument Number 9410/6199 in the Probate Office; Amendment No. 2 to the Covenants, as of January 17, 1995, which is recorded as Instrument Number 9501/5552 in the Probate Office; Amendment No. 3 to the Covenants, as of February 6, 1995, which is recorded as Instrument Number 9502/7678 in the Probate Office; Amendment No. 4 to the Covenants, as of January 29, 1996, which is recorded as Instrument Number 9602/7418 in the Probate Office; Amendment No. 5 to the Covenants, as of February 13, 1996, which is recorded as Instrument Number 9605/1084 in the Probate Office; Amendment No. 6 to the Covenants, as of June 24, 1997, which is recorded as Instrument Number 9708/4708 in the Probate Office; Amendment No. 7 to the Covenants, as of April 7, 1998, which is recorded as Instrument Number 9804/9679; Amendment No. 8 to the Covenants, as of November 2, 1998, which is recorded as Instrument Number 9814/1685 in the Probate Office; Amendment No. 9 to the Covenants, as of August 1, 1999, which is recorded as Instrument Number 9911/3381 in the Probate Office; Amendment No. 10 to the Covenants, as of August 23, 1999, which is recorded as Instrument Number 9911/7204; Amendment No. 11 to the Covenants, as of August 1, 1999, which is recorded as Instrument Number 200001/2112 in the Probate Office; Amendment No. 12 to the Covenants, as of June 21,

2000, which is recorded as Instrument Number 200007/4466 in the Probate Office; Amendment No. 13 to the Covenants, as of October 31, 2000, which is recorded as Instrument Number 200012/9211 in the Probate Office; Amendment No. 14 to the Covenants, as of June 25, 2001, which is recorded as Instrument Number 200108/1210 in the Probate Office; Amendment No. 15 to the Covenants, as of January 1, 2002, which is recorded as Instrument Number 200201/7000 in the Probate Office; and Amendment No. 16 to the Covenants, as of April 1, 2002, which is recorded as Instrument Number 200205/6191 in the Probate Office; Amendment No. 17 to the Covenants, as of December 4, 2002, which is recorded as Instrument Number 200216/8249 in the Probate Office; Amendment No. 18 to the Covenants, as of February 4, 2004, which is recorded as Instrument Number 200402/8020 in the Probate Office; Amendment No. 19 to the Covenants, as of March 24, 2004, which is recorded as Instrument Number 200405/2263 in the Probate Office; Amendment No. 20 to the Covenants, as of February 28, 2005, which is recorded as Instrument Number 200512/8616 in the Probate Office; Amendment No. 21 to the Covenants, as of September 25, 2006, which is recorded as Instrument Number 200615/28736, in the Probate Office; and Amendment No. 22 to the Covenants, as of December 14, 2006, which is recorded as Instrument Number 200701/3026, in the Probate Office.

C. Developer desires to amend and restate Amendment No. 21 to the Covenants, recorded as Instrument Number 200615/28736, in said Probate Office, in its entirety as herein set forth.

NOW, THEREFORE, Developer hereby amends the Covenants as follows:

1. Pursuant to Section 2.02 of the Covenants, Developer hereby adds and submits the following Additional Property to the provisions of the Covenants:

Lots 904, 905, 906, 907, 908, 909, 910, 911, 912, 913, 914, 915, 924, 939, 940 and 941, according to the Survey of the Amended Map of Hampden Place, as recorded in Map Book 221, page 31, in the Probate Office of Jefferson County, Alabama.

AND

Lots 925A, 926A, 927A, 928A, 929A, 930A, 931A, 932A, 933A, 934A, 935A, 936A, 937A, and 938A, according to the Survey of the Final Plat of Hampden Place Resurvey No. 2, as recorded in Map Book 223, page 49, as recorded in the Probate Office of Jefferson County, Alabama.


2. The Additional Property is and shall be held, transferred, sold, conveyed, and occupied subject to the covenants, conditions, restrictions, easements, charges, and liens set forth in the Covenants, as heretofore and hereby amended, all of which shall be binding on all parties having or acquiring any right, title or interest in, and shall inure to the benefit of each and every owner of, any real property in the Additional Property.

3. Notwithstanding any requirements to the contrary contained in the Covenants, as amended, but subject to the absolute discretion of the ARC, (i) the minimum front building setback shall be twenty (20) feet, (ii) the Minimum Living Space for the main structure of any Dwelling, exclusive of open porches and garages, shall be two thousand four hundred (2,400) square feet, with no less than one thousand four hundred (1,400) square feet thereof comprising the ground floor, and (iii) there shall be no Maximum Living Space limitation for the main structure of any Dwelling.

4. Except as herein specifically amended, the Covenants, and the aforesaid amendments thereto, shall remain unchanged and in full force and effect.

IN WITNESS WHEREOF, Developer has caused this Amendment to be executed as of the date first above written.


LIBERTY PARK JOINT VENTURE, LLP
an Alabama limited liability partnership


By: 
Samuel G. Lowrey, III
Its Project Manager

STATE OF ALABAMA
JEFFERSON COUNTY

I, the undersigned, a Notary Public in and for said County in said State, hereby certify that Samuel G. Lowrey, III, whose name as Project Manager of **LIBERTY PARK JOINT VENTURE, LLP**, an Alabama limited liability partnership, is signed to the foregoing instrument, and who is known to me, acknowledged before me that, being informed of the contents of the instrument, he, as such officer and with full authority, executed the same voluntarily for and as the act of said limited liability partnership.

Given under my hand and official seal this 9 day of February, 2007.





Notary Public
My commission expires: 8/30/08

20070212000238900 3/3
Bk: LR200703 Pg:5304
Jefferson County, Alabama
02/12/2007 09:47:58 AM REST
Fee - \$9.50

Total of Fees and Taxes-\$9.50
TINSLEY

THIS DOCUMENT PREPARED BY:
Kathryn S. Carver
Attorney at Law
8000 Liberty Parkway, Suite 114
Birmingham, Alabama 35242



20070103000011070 1/3
Bk: LR200701 Pg:3026
Jefferson County, Alabama
I certify this instrument filed on
01/03/2007 10:31:30 AM REST
Judge of Probate- Mark Gaines

**AMENDMENT NO. 22 TO
VESTLAKE COMMUNITIES COVENANTS, CONDITIONS
AND RESTRICTIONS**

THIS AMENDMENT NO. 22 TO VESTLAKE COMMUNITIES COVENANTS, CONDITIONS AND RESTRICTIONS (this "Amendment"), is made as of the 14th day of December, 2006, by **LIBERTY PARK JOINT VENTURE, LLP**, an Alabama limited liability partnership ("Developer"). Capitalized terms used herein, but not otherwise defined, shall have the meanings ascribed to them in the Covenants, as defined below.

RECITALS:

A. As of May 5, 1994, Developer made and entered into the Vestlake Communities Covenants, Conditions and Restrictions (the "Covenants"), which Covenants were filed for record on May 26th, 1994, and recorded in Instrument No. 9406/9798, in the Probate Office of Jefferson County, Alabama (the "Probate Office"), affecting certain real property more particularly described in the Covenants.

B. Subsequently, Developer amended the Covenants by filing in the Probate Office the following: Amendment No. 1 to the Covenants, as of August 29, 1994, which is recorded as Instrument Number 9410/6199 in the Probate Office; Amendment No. 2 to the Covenants, as of January 17, 1995, which is recorded as Instrument Number 9501/5552 in the Probate Office; Amendment No. 3 to the Covenants, as of February 6, 1995, which is recorded as Instrument Number 9502/7678 in the Probate Office; Amendment No. 4 to the Covenants, as of January 29, 1996, which is recorded as Instrument Number 9602/7418 in the Probate Office; Amendment No. 5 to the Covenants, as of February 13, 1996, which is recorded as Instrument Number 9605/1084 in the Probate Office; Amendment No. 6 to the Covenants, as of June 24, 1997, which is recorded as Instrument Number 9708/4708 in the Probate Office; Amendment No. 7 to the Covenants, as of April 7, 1998, which is recorded as Instrument Number 9804/9679; Amendment No. 8 to the Covenants, as of November 2, 1998, which is recorded as Instrument Number 9814/1685 in the Probate Office; Amendment No. 9 to the Covenants, as of August 1, 1999, which is recorded as Instrument Number 9911/3381 in the Probate Office; Amendment No. 10 to the Covenants, as of August 23, 1999, which is recorded as Instrument Number 9911/7204; Amendment No. 11 to the Covenants, as of August 1, 1999, which is recorded as Instrument Number 200001/2112 in the Probate Office; Amendment No. 12 to the Covenants, as of June 21, 2000, which is recorded as Instrument Number 200007/4466 in the Probate Office; Amendment No. 13 to the Covenants, as of October 31, 2000, which is recorded as Instrument Number 200012/9211 in the Probate Office; Amendment No. 14 to the Covenants, as of June 25, 2001, which is recorded as Instrument Number 200108/1210 in the Probate Office; Amendment No. 15 to the Covenants, as of January 1, 2002, which is recorded as Instrument Number 200201/7000 in the Probate Office; and

Amendment No. 16 to the Covenants, as of April 1, 2002, which is recorded as Instrument Number 200205/6191 in the Probate Office; Amendment No. 17 to the Covenants, as of December 4, 2002, which is recorded as Instrument Number 200216/8249 in the Probate Office; Amendment No. 18 to the Covenants, as of February 4, 2004, which is recorded as Instrument Number 200402/8020 in the Probate Office; and Amendment No. 19 to the Covenants, as of March 24, 2004, which is recorded as Instrument Number 200405/2263 in the Probate Office; Amendment No. 20 to the Covenants, as of February 28, 2005, which is recorded as Instrument Number 200512/8616 in the Probate Office; and Amendment No. 21 to the Covenants, as of September 25, 2006, which is recorded as Instrument Number 200615/28736, in the Probate Office.

C. Developer desires to further amend the Covenants in order to include additional real property within the terms, covenants, and conditions of the Covenants, as amended, and to amend certain existing covenants, conditions and restrictions with respect to such additional real property.

NOW, THEREFORE, Developer hereby amends the Covenants as follows:

1. Pursuant to Section 2.02 of the Covenants, Developer hereby adds and submits the following Additional Property to the provisions of the Covenants:

Lots 783 through 815, inclusive, according to the Final Plat of Vestlake Cove, as recorded in Map Book 222, page 22, in the Probate Office of Jefferson County, Alabama.

and

Lots 816 through 846, inclusive, according to the Final Plat of Vestlake Ridge, as recorded in Map Book 222, page 23, in the Probate Office of Jefferson County, Alabama.

2. The Additional Property is and shall be held, transferred, sold, conveyed, and occupied subject to the covenants, conditions, restrictions, easements, charges, and liens set forth in the Covenants, as heretofore and hereby amended, all of which shall be binding on all parties having or acquiring any right, title or interest in, and shall inure to the benefit of each and every owner of, any real property in the Additional Property.

3. Notwithstanding any requirements to the contrary contained in the Covenants, as amended, but subject to the absolute discretion of the ARC, (i) the minimum front building setback shall be twenty-five (25) feet, (ii) the Minimum Living Space for the main structure of any Dwelling, exclusive of open porches and garages, shall be two thousand four hundred (2,400) square feet, with no less than one thousand four hundred (1,400) square feet thereof comprising the ground floor, and (iii) there shall be no Maximum Living Space limitation for the main structure of any Dwelling.

4. Except as herein specifically amended, the Covenants, and the aforesaid amendments thereto, shall remain unchanged and in full force and effect.

IN WITNESS WHEREOF, Developer has caused this Amendment to be executed as of the date first above written.

LIBERTY PARK JOINT VENTURE, LLP
an Alabama limited liability partnership

By: _____


Samuel G. Lowrey, III
Samuel G. Lowrey, III
Its Project Manager

STATE OF ALABAMA
JEFFERSON COUNTY

I, the undersigned, a Notary Public in and for said County in said State, hereby certify that Samuel G. Lowrey, III, whose name as Project Manager of **LIBERTY PARK JOINT VENTURE, LLP**, an Alabama limited liability partnership, is signed to the foregoing instrument, and who is known to me, acknowledged before me that, being informed of the contents of the instrument, he, as such officer and with full authority, executed the same voluntarily for and as the act of said limited liability partnership.

Given under my hand and official seal this 14 day of December, 2006.

(Notarial Seal)



Amanda P. Martin-Jackson

Notary Public


My commission expires: 8/30/08

20070103000011070 3/3
Bk: LR200701 Pg: 3026
Jefferson County, Alabama
01/03/2007 10:31:30 AM REST
Fee - \$9.50

Total of Fees and Taxes-\$9 50
LASHUNTA

THIS DOCUMENT PREPARED BY:

Kathryn S. Carver
Attorney at Law
8000 Liberty Parkway, Suite 114
Birmingham, Alabama 35242


20070605000878900 1/4
Bk: LR200709 Pg:5533
Jefferson County, Alabama
I certify this instrument filed on:
06/05/2007 01:37:54 PM REST
Judge of Probate- Alan L. King

**AMENDMENT NO. 23 TO
VESTLAKE COMMUNITIES COVENANTS, CONDITIONS
AND RESTRICTIONS**

THIS AMENDMENT NO. 23 TO VESTLAKE COMMUNITIES COVENANTS, CONDITIONS AND RESTRICTIONS (this "Amendment"), is made as of the 5 day of June, 2007, by **LIBERTY PARK JOINT VENTURE, LLP**, an Alabama limited liability partnership ("Developer"). Capitalized terms used herein, but not otherwise defined, shall have the meanings ascribed to them in the Covenants, as defined below.

RECITALS:

A. As of May 5, 1994, Developer made and entered into the Vestlake Communities Covenants, Conditions and Restrictions (the "Covenants"), which Covenants were filed for record on May 26th, 1994, and recorded in Instrument No. 9406/9798, in the Probate Office of Jefferson County, Alabama (the "Probate Office"), affecting certain real property more particularly described in the Covenants.

B. Subsequently, Developer amended the Covenants by filing in the Probate Office the following: Amendment No. 1 to the Covenants, as of August 29, 1994, which is recorded as Instrument Number 9410/6199 in the Probate Office; Amendment No. 2 to the Covenants, as of January 17, 1995, which is recorded as Instrument Number 9501/5552 in the Probate Office; Amendment No. 3 to the Covenants, as of February 6, 1995, which is recorded as Instrument Number 9502/7678 in the Probate Office; Amendment No. 4 to the Covenants, as of January 29, 1996, which is recorded as Instrument Number 9602/7418 in the Probate Office; Amendment No. 5 to the Covenants, as of February 13, 1996, which is recorded as Instrument Number 9605/1084 in the Probate Office; Amendment No. 6 to the Covenants, as of June 24, 1997, which is recorded as Instrument Number 9708/4708 in the Probate Office; Amendment No. 7 to the Covenants, as of April 7, 1998, which is recorded as Instrument Number 9804/9679; Amendment No. 8 to the Covenants, as of November 2, 1998, which is recorded as Instrument Number 9814/1685 in the Probate Office; Amendment No. 9 to the Covenants, as of August 1, 1999, which is recorded as Instrument Number 9911/3381 in the Probate Office; Amendment No. 10 to the Covenants, as of August 23, 1999, which is recorded as Instrument Number 9911/7204; Amendment No. 11 to the Covenants, as of August 1, 1999, which is recorded as Instrument Number 200001/2112 in the Probate Office; Amendment No. 12 to the Covenants, as of June 21, 2000, which is recorded as Instrument Number 200007/4466 in the Probate Office; Amendment No. 13 to the Covenants, as of October 31, 2000, which is recorded as Instrument Number 200012/9211 in the Probate Office; Amendment No. 14 to the Covenants, as of June 25, 2001, which is recorded as Instrument Number 200108/1210 in the Probate Office; Amendment No. 15 to the Covenants, as of January 1, 2002, which is recorded as Instrument Number 200201/7000 in the Probate Office; and

Amendment No. 16 to the Covenants, as of April 1, 2002, which is recorded as Instrument Number 200205/6191 in the Probate Office; Amendment No. 17 to the Covenants, as of December 4, 2002, which is recorded as Instrument Number 200216/8249 in the Probate Office; Amendment No. 18 to the Covenants, as of February 4, 2004, which is recorded as Instrument Number 200402/8020 in the Probate Office; and Amendment No. 19 to the Covenants, as of March 24, 2004, which is recorded as Instrument Number 200405/2263 in the Probate Office; Amendment No. 20 to the Covenants, as of February 28, 2005, which is recorded as Instrument Number 200512/8616 in the Probate Office; Amendment No. 21 to the Covenants, as of September 25, 2006, which is recorded as Instrument Number 200615/28736; and Amendment No. 22 to the Covenants, as of December 14, 2006, which is recorded as Instrument Number 200701/3026, in the Probate Office.

C. Pursuant to Section 10.02 of the Covenants, Developer desires to further amend the Covenants in order to make certain clarifications and modifications as hereinafter set forth.

NOW, THEREFORE, Developer hereby amends the Covenants as follows:

1. **Section 6.15 Garages** is hereby deleted from the Covenants in its entirety and the following is substituted in lieu thereof:

6.15. Garages; Prohibition of Parking on Common Areas and Private Streets

(a) Garage Doors. Garage doors shall be constructed of such materials as are approved by the ARC. Garage doors shall be kept closed at all times except when in use. No garage shall be converted to any use other than for the parking of vehicles therein without the approval of the ARC.

(b) Use of Garage. All unattended automobiles and/or other unattended passenger vehicles owned or used by the Owner or Occupant of any Lot or Dwelling and their respective family members, guests or contractors, shall be parked in the garage on such Lot or Dwelling to the extent garage space is available. No such garage shall be used for storage or for any other purposes or uses which would result in the garage being unavailable for the parking of automobiles and other passenger vehicles therein. Unattended parked automobiles and/or other unattended parked passenger vehicles are permitted in the driveway of a Lot or Dwelling only if the garage space on such Lot or Dwelling is being fully utilized for parking other automobiles or passenger vehicles, rather than for storage or for any other purpose or use.

(c) Street Parking Prohibited. Unattended parked automobiles and/or other unattended parked passenger vehicles, or any recreational vehicles, machinery and/or equipment as described in Section 6.25 below, in or on Common Areas within the Development and/or in or on any other privately-owned roads and streets within the Development, are prohibited. In the event of any conflict between this Section 6.15(c) and Section 6.25, this Section 6.15(c) shall control.

(d) Enforcement and Remedies. Any violation of the provisions of this Section 6.15 shall be subject to all rights of enforcement set forth in the Covenants, including, without limitation such rights as stated in Article XI below, including, without limitation, the imposition of a monetary fine which shall constitute an equitable charge and continuing lien upon such Lot or Dwelling and shall be a personal obligation of the applicable Owner who violated or allowed the violation of this Section 6.15.

2. **Section 6.32 Traffic Regulations** is hereby amended by adding the following:

(c) Obstructing or Impeding Traffic. No Owner or Occupant shall have the right to barricade, hinder, obstruct or impede in any manner whatsoever the free flow of vehicular traffic on any Common Area and/or on any other privately-owned road or street (including, without limitation, cul-de-sacs) within the Development without the prior written consent of the Master Association, which consent may be granted or denied in the Master Association's sole and absolute discretion.

(d) Enforcement and Remedies. Any violation of the provisions of this Section 6.32 shall be subject to all rights of enforcement set forth in the Covenants, including, without limitation, the imposition of a monetary fine, as provided in Article XI below, which fine shall constitute an equitable charge and continuing lien upon the Lot or Dwelling of the Owner or Occupant who violated or allowed the violation of this Section 6.32.

3. Except as herein specifically amended, the Covenants, and the aforesaid amendments thereto, shall remain unchanged and in full force and effect.

IN WITNESS WHEREOF, Developer has caused this Amendment to be executed as of the date first above written.

LIBERTY PARK JOINT VENTURE, LLP
an Alabama limited liability partnership

By:



Samuel G. Lowrey, III
Its Project Manager

**STATE OF ALABAMA
JEFFERSON COUNTY**

I, the undersigned, a Notary Public in and for said County in said State, hereby certify that Samuel G. Lowrey, III, whose name as Project Manager of **LIBERTY PARK JOINT VENTURE, LLP**, an Alabama limited liability partnership, is signed to the foregoing instrument, and who is known to me, acknowledged before me that, being informed of the contents of the instrument, he, as such officer and with full authority, executed the same voluntarily for and as the act of said limited liability partnership.

Given under my hand and official seal this 5th day of June, 2007.

Kathy S. Corum

Notary Public

My commission expires: 2/20/11

(Notarial Seal)

20070605000878900 4/4
Bk: LR200709 Pg:5533
Jefferson County, Alabama
06/05/2007 01:37:54 PM REST
Fee - \$12.00

Total of Fees and Taxes-\$12.00
LINDA



20141017000949320 1/4
Bk: LR201417 Pg: 14328
Jefferson County, Alabama
I certify this instrument filed on:
10/17/2014 08:43:50 AM EST
Judge of Probate- Alan L. King

THIS DOCUMENT PREPARED BY:
Kathryn S. Carver
Attorney at Law
8000 Liberty Parkway, Suite 114
Birmingham, Alabama 35242

SECOND AMENDED AND RESTATED

AMENDMENT NO. 24 TO VESTLAKE COMMUNITIES COVENANTS, CONDITIONS AND RESTRICTIONS

THIS SECOND AMENDED AND RESTATED AMENDMENT NO. 24 TO VESTLAKE COMMUNITIES COVENANTS, CONDITIONS AND RESTRICTIONS (this "Amendment"), is made as of the 16th day of October, 2014, by **LIBERTY PARK JOINT VENTURE, LLP**, an Alabama limited liability partnership ("Developer"). Capitalized terms used herein, but not otherwise defined, shall have the meanings ascribed to them in the Covenants, as defined below.

RECITALS:

A. As of May 5th 1994, Developer made and entered into the Vestlake Communities Covenants, Conditions and Restrictions (the "Covenants"), which Covenants were filed for record on May 26th, 1994, and recorded in Instrument No. 9406/9798, in the Probate Office of Jefferson County, Alabama (the "Probate Office"), affecting certain real property more particularly described in the Covenants.

B. Subsequently, Developer amended the Covenants by filing in the Probate Office the following: Amendment No. 1 to the Covenants, as of August 29, 1994, which is recorded as Instrument Number 9410/6199 in the Probate Office; Amendment No. 2 to the Covenants, as of January 17, 1995, which is recorded as Instrument Number 9501/5552 in the Probate Office; Amendment No. 3 to the Covenants, as of February 6, 1995, which is recorded as Instrument Number 9502/7678 in the Probate Office; Amendment No. 4 to the Covenants, as of January 29, 1996, which is recorded as Instrument Number 9602/7418 in the Probate Office; Amendment No. 5 to the Covenants, as of February 13, 1996, which is recorded as Instrument Number 9605/1084 in the Probate Office; Amendment No. 6 to the Covenants, as of June 24, 1997, which is recorded as Instrument Number 9708/4708 in the Probate Office; Amendment No. 7 to the Covenants, as of April 7, 1998, which is recorded as Instrument Number 9804/9679; Amendment No. 8 to the Covenants, as of November 2, 1998, which is recorded as Instrument Number 9814/1685 in the Probate Office; Amendment No. 9 to the Covenants, as of August 1, 1999, which is recorded as Instrument Number 9911/3381 in the Probate Office; Amendment No. 10 to the Covenants, as of August 23, 1999, which is recorded as Instrument Number 9911/7204; Amendment No. 11 to the Covenants, as of August 1, 1999, which is recorded as Instrument Number 200001/2112 in the Probate Office; Amendment No. 12 to the Covenants, as of June 21,

2000, which is recorded as Instrument Number 200007/4466 in the Probate Office; Amendment No. 13 to the Covenants, as of October 31, 2000, which is recorded as Instrument Number 200012/9211 in the Probate Office; Amendment No. 14 to the Covenants, as of June 25, 2001, which is recorded as Instrument Number 200108/1210 in the Probate Office; Amendment No. 15 to the Covenants, as of January 1, 2002, which is recorded as Instrument Number 200201/7000 in the Probate Office; and Amendment No. 16 to the Covenants, as of April 1, 2002, which is recorded as Instrument Number 200205/6191 in the Probate Office; Amendment No. 17 to the Covenants, as of December 4, 2002, which is recorded as Instrument Number 200216/8249 in the Probate Office; Amendment No. 18 to the Covenants, as of February 4, 2004, which is recorded as Instrument Number 200402/8020 in the Probate Office; Amendment No. 19 to the Covenants, as of March 24, 2004, which is recorded as Instrument Number 200405/2263 in the Probate Office; Amendment No. 20 to the Covenants, as of February 28, 2005, which is recorded as Instrument Number 200512/8616 in the Probate Office; Amendment No. 21 to the Covenants, as of September 25, 2006, which is recorded as Instrument Number 200615/28736, in the Probate Office; and Amendment No. 22 to the Covenants, as of December 14, 2006, which is recorded as Instrument Number 200701/3026; and Amendment No. 23 to the Covenants, as of June 5, 2007, which is recorded as Instrument Number 200709/5533; and Amendment No. 24 to the Covenants, as of February 8, 2008, which is recorded in Instrument Number 200802/13267; and Amendment No. 25 to the Covenants, which is recorded in Instrument Number 201009/27436; and Amendment No. 26 to the Covenants, which is recorded in Instrument Number 201218/21725; and Amendment No. 27 to the Covenants, which is recorded in Instrument Number 201310/10376; and Amendment No. 28 which is recorded in Instrument Number 201317/350; and Amendment No. 29 which is recorded in Instrument Number 201415/2670; and Amendment No. 30 which is recorded in Instrument Number 201415/2674, in the Probate Office.

C. Developer desires to amend and restate the Amendment No. 24 to the Covenants, recorded as Instrument Number 200802/13267, in said Probate Office, in its entirety as herein set forth. The Amended and Restated Amendment No. 24 to the Covenants, recorded as Instrument Number 201414/20437 is hereby superceded and declared null and void.

NOW, THEREFORE, Developer hereby amends the Covenants as follows:

1. Pursuant to Section 2.02 of the Covenants, Developer hereby adds and submits the following Additional Property to the provisions of the Covenants:

Lots 904A and 905A, according to the Survey of Heritage Hills – Phase I Resurvey No. 1, as recorded in Map Book 237, page 88, in the Probate Office of Jefferson County, Alabama.

AND

Lots 854A, 855A, 856A, 857A, 858A, 859A, 860A, 861A, 862A, 863A and 864A, according to the Survey of Heritage Hills – Phase I Resurvey No. 2, as recorded in Map Book 238, page 67, in the Probate Office of Jefferson County, Alabama.

AND

Lots 881A, 882A, 883A, 883B, 884A, 885A, 886A, 887A, 887B, 888A, 889A, 890A, 891A, 892A, 893a, 894B, 895A, 896A, 897A, 898B, 898A, 899A, 900A, 901B, 901A, 902A, 903A, 904B, 956A and 957A, according to the Survey of Heritage Hills – Phase I Resurvey No. 3, as recorded in Map Book 239, page 49, in the Probate Office of Jefferson County, Alabama.

2. The Additional Property is and shall be held, transferred, sold, conveyed, and occupied subject to the covenants, conditions, restrictions, easements, charges, and liens set forth in the Covenants, as heretofore and hereby amended, all of which shall be binding on all parties having or acquiring any right, title or interest in, and shall inure to the benefit of each and every owner of, any real property in the Additional Property.

3. Notwithstanding any requirements to the contrary contained in the Covenants, as amended, but subject to the absolute discretion of the ARC, (i) the Minimum Living Space for the main structure of any Dwelling within the Additional Property, exclusive of open porches and garages, shall be two thousand four hundred (2,400) square feet, with no less than one thousand four hundred (1,400) square feet thereof comprising the ground floor, and (ii) there shall be no Maximum Living Space limitation for the main structure of any Dwelling.

4. Except as herein specifically amended, the Covenants, and the aforesaid amendments thereto, shall remain unchanged and in full force and effect.

IN WITNESS WHEREOF, Developer has caused this Amendment to be executed as of the date first above written.

LIBERTY PARK JOINT VENTURE, LLP
an Alabama limited liability partnership

By:


Samuel G. Lowrey, III
Its Project Manager

**STATE OF ALABAMA
JEFFERSON COUNTY**

I, the undersigned, a Notary Public in and for said County in said State, hereby certify that Samuel G. Lowrey, III, whose name as Project Manager of **LIBERTY PARK JOINT VENTURE, LLP**, an Alabama limited liability partnership, is signed to the foregoing instrument, and who is known to me, acknowledged before me that, being informed of the contents of the instrument, he, as such officer and with full authority, executed the same voluntarily for and as the act of said limited liability partnership.

Given under my hand and official seal this 16th day of October, 2014.

(Notarial Seal)

Jennifer L. Yates
Notary Public
My commission expires: 5/11/16

20141017000949320 4/4
Bk: LR201417 Pg:14328
Jefferson County, Alabama
10/17/2014 08:43:50 AM REST
Fee - \$25.00

Total of Fees and Taxes-\$25.00
LMCDUFFIE


THIS DOCUMENT PREPARED BY:

Kathryn S. Carver

Attorney at Law

8000 Liberty Parkway, Suite 114

Birmingham, Alabama 35242



**AMENDMENT NO. 25 TO
VESTLAKE COMMUNITIES COVENANTS, CONDITIONS
AND RESTRICTIONS**

THIS AMENDMENT NO. 25 TO VESTLAKE COMMUNITIES COVENANTS, CONDITIONS AND RESTRICTIONS (this "Amendment"), is made as of the 18th day of November, 2010, by **LIBERTY PARK JOINT VENTURE, LLP**, an Alabama limited liability partnership ("Developer"). Capitalized terms used herein, but not otherwise defined, shall have the meanings ascribed to them in the Covenants, as defined below.

RECITALS:

A. As of May 5, 1994, Developer made and entered into the Vestlake Communities Covenants, Conditions and Restrictions (the "Covenants"), which Covenants were filed for record on May 26th, 1994, and recorded in Instrument No. 9406/9798, in the Probate Office of Jefferson County, Alabama (the "Probate Office"), affecting certain real property more particularly described in the Covenants.

B. Subsequently, Developer amended the Covenants by filing in the Probate Office the following: Amendment No. 1 to the Covenants, as of August 29, 1994, which is recorded as Instrument Number 9410/6199 in the Probate Office; Amendment No. 2 to the Covenants, as of January 17, 1995, which is recorded as Instrument Number 9501/5552 in the Probate Office; Amendment No. 3 to the Covenants, as of February 6, 1995, which is recorded as Instrument Number 9502/7678 in the Probate Office; Amendment No. 4 to the Covenants, as of January 29, 1996, which is recorded as Instrument Number 9602/7418 in the Probate Office; Amendment No. 5 to the Covenants, as of February 13, 1996, which is recorded as Instrument Number 9605/1084 in the Probate Office; Amendment No. 6 to the Covenants, as of June 24, 1997, which is recorded as Instrument Number 9708/4708 in the Probate Office; Amendment No. 7 to the Covenants, as of April 7, 1998, which is recorded as Instrument Number 9804/9679; Amendment No. 8 to the Covenants, as of November 2, 1998, which is recorded as Instrument Number 9814/1685 in the Probate Office; Amendment No. 9 to the Covenants, as of August 1, 1999, which is recorded as Instrument Number 9911/3381 in the Probate Office; Amendment No. 10 to the Covenants, as of August 23, 1999, which is recorded as Instrument Number 9911/7204; Amendment No. 11 to the Covenants, as of August 1, 1999, which is recorded as Instrument Number 200001/2112 in the Probate Office; Amendment No. 12 to the Covenants, as of June 21, 2000, which is recorded as Instrument Number 200007/4466 in the Probate Office; Amendment No. 13 to the Covenants, as of October 31, 2000, which is recorded as Instrument Number 200012/9211 in the Probate Office; Amendment No. 14 to the Covenants, as of June 25, 2001, which is recorded as Instrument Number 200108/1210 in the Probate Office; Amendment No. 15 to the Covenants, as of January 1, 2002, which is recorded as Instrument Number 200201/7000 in the Probate Office; and

Amendment No. 16 to the Covenants, as of April 1, 2002, which is recorded as Instrument Number 200205/6191 in the Probate Office; Amended and Restated Amendment No. 16 to the Covenants, as of January 8, 2004, which is recorded as Instrument Number 200512/8615 in said Probate Office; Amendment No. 17 to the Covenants, as of December 4, 2002, which is recorded as Instrument Number 200216/8249 in the Probate Office; Amendment No. 18 to the Covenants, as of February 4, 2004, which is recorded as Instrument Number 200402/8020 in the Probate Office; and Amendment No. 19 to the Covenants, as of March 24, 2004, which is recorded as Instrument Number 200405/2263 in the Probate Office; Amendment No. 20 to the Covenants, as of February 28, 2005, which is recorded as Instrument Number 200512/8616 in the Probate Office; and Amendment No. 21 to the Covenants, as of September 25, 2006, which is recorded as Instrument Number 200615/28736, in the Probate Office; Amended and Restated Amendment No. 21 to the Covenants, as of September 26, 2006, which is recorded as Instrument Number 200703/5304 in the Probate Office; Amendment No. 22 to the Covenants, as of December 14, 2006, which is recorded as Instrument Number 200701/3026, in the Probate Office; Amendment No. 23 to the Covenants, as of June 5, 2007, which is recorded as Instrument Number 200709/5533; and Amendment No. 24 to the Covenants, as of February 8, 2008, which is recorded as Instrument Number 200802/13267, in the Probate Office.

C. Developer desires to further amend the Covenants as hereinafter set forth.

NOW, THEREFORE, Developer hereby amends the Covenants as follows:

1. Developer hereby amends the Covenants by adding the following Subsection (c) to Section 6.32 thereof:

(c) Notwithstanding anything in these Covenants to the contrary, any monetary fines levied or assessed for violation of any rule, regulation or requirement adopted by the Master Association for governing vehicular and pedestrian traffic pursuant to this Section 6.32, including, without limitation, any fine levied for parking on the private streets or Common Areas within the Development, and any fine levied for violation of the rules and requirements for the operation of golf carts or other vehicles on sidewalks, private streets or Common Areas within the Development, shall constitute an equitable charge and continuing lien on the Lot or Dwelling of the Responsible Party, as hereinafter defined. Any such fine shall constitute an equitable charge and continuing lien on the Responsible Party's Lot or Dwelling and a personal obligation of the Responsible Party. In the event any such fine is not paid when due as required in such rules, regulations or requirements, the remedies and rights of enforcement set forth in Section 8.10 of these Covenants will apply for the benefit of the Master Association, including, without limitation, the recording of a lien in favor of the Master Association against the Responsible Party's Lot or Dwelling and foreclosure. The remedies and rights of enforcement set forth in this subsection shall be in addition to all other such remedies and rights provided in other sections of these Covenants.

For purposes of this Amendment, the term "Responsible Party" shall mean and refer to either of the following, as applicable:

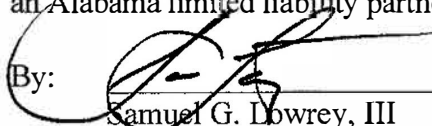
(i) The Owner of the Lot or Dwelling who also owns the golf cart or other vehicle involved in any violation of the rules, regulations and/or requirements for vehicular and pedestrian traffic and/or parking, as may be adopted and amended by the Master Association from time to time; or

(ii) The Owner of the Lot or Dwelling whose tenant, agent, employee, contractor, subcontractor or representative owns and/or operates the golf cart or other vehicle involved in any such violation.

2. Except as herein specifically amended, the Covenants, and the aforesaid amendments thereto, shall remain unchanged and in full force and effect.

IN WITNESS WHEREOF, Developer has caused this Amendment to be executed as of the date first above written.

LIBERTY PARK JOINT VENTURE, LLP
an Alabama limited liability partnership

By: 
Samuel G. Lowrey, III
Its Project Manager

20101123001305080 3/3
Bk: LR201009 Pg:27436
Jefferson County, Alabama
11/23/2010 09:30:08 AM REST
Fee - \$11.00

Total of Fees and Taxes-\$11.00
CRONANL

STATE OF ALABAMA
JEFFERSON COUNTY

I, the undersigned, a Notary Public in and for said County in said State, hereby certify that Samuel G. Lowrey, III, whose name as Project Manager of **LIBERTY PARK JOINT VENTURE, LLP**, an Alabama limited liability partnership, is signed to the foregoing instrument, and who is known to me, acknowledged before me that, being informed of the contents of the instrument, he, as such officer and with full authority, executed the same voluntarily for and as the act of said limited liability partnership.

Given under my hand and official seal this 18th day of November, 2010.


Notary Public
My commission expires: 5-14-12

(Notary Seal)

THIS DOCUMENT PREPARED BY:
Kathryn S. Carver
Attorney at Law
8000 Liberty Parkway, Suite 114
Birmingham, Alabama 35242



20121030001187700 1/3
Bk: LR201218 Pg:21725
Jefferson County, Alabama
I certify this instrument filed on:
10/30/2012 10:21:39 AM REST
Judge of Probate- Alan L King

**AMENDMENT NO. 26 TO
VESTLAKE COMMUNITIES COVENANTS, CONDITIONS
AND RESTRICTIONS**

THIS AMENDMENT NO. 26 TO VESTLAKE COMMUNITIES COVENANTS, CONDITIONS AND RESTRICTIONS (this "Amendment"), is made as of the 26th day of October, 2012, by **LIBERTY PARK JOINT VENTURE, LLP**, an Alabama limited liability partnership ("Developer"). Capitalized terms used herein, but not otherwise defined, shall have the meanings ascribed to them in the Covenants, as defined below.

RECITALS:

A. As of May 5, 1994, Developer made and entered into the Vestlake Communities Covenants, Conditions and Restrictions (the "Covenants"), which Covenants were filed for record on May 26th, 1994, and recorded in Instrument No. 9406/9798, in the Probate Office of Jefferson County, Alabama (the "Probate Office"), affecting certain real property more particularly described in the Covenants.

B. Subsequently, Developer amended the Covenants by filing in the Probate Office the following: Amendment No. 1 to the Covenants, as of August 29, 1994, which is recorded as Instrument Number 9410/6199 in the Probate Office; Amendment No. 2 to the Covenants, as of January 17, 1995, which is recorded as Instrument Number 9501/5552 in the Probate Office; Amendment No. 3 to the Covenants, as of February 6, 1995, which is recorded as Instrument Number 9502/7678 in the Probate Office; Amendment No. 4 to the Covenants, as of January 29, 1996, which is recorded as Instrument Number 9602/7418 in the Probate Office; Amendment No. 5 to the Covenants, as of February 13, 1996, which is recorded as Instrument Number 9605/1084 in the Probate Office; Amendment No. 6 to the Covenants, as of June 24, 1997, which is recorded as Instrument Number 9708/4708 in the Probate Office; Amendment No. 7 to the Covenants, as of April 7, 1998, which is recorded as Instrument Number 9804/9679; Amendment No. 8 to the Covenants, as of November 2, 1998, which is recorded as Instrument Number 9814/1685 in the Probate Office; Amendment No. 9 to the Covenants, as of August 1, 1999, which is recorded as Instrument Number 9911/3381 in the Probate Office; Amendment No. 10 to the Covenants, as of August 23, 1999, which is recorded as Instrument Number 9911/7204; Amendment No. 11 to the Covenants, as of August 1, 1999, which is recorded as Instrument Number 200001/2112 in the Probate Office; Amendment No. 12 to the Covenants, as of June 21, 2000, which is recorded as Instrument Number 200007/4466 in the Probate Office; Amendment No. 13 to the Covenants, as of October 31, 2000, which is recorded as Instrument Number 200012/9211 in the Probate Office; Amendment No. 14 to the Covenants, as of June 25, 2001, which is recorded as Instrument Number 200108/1210 in the Probate Office; Amendment No. 15 to the Covenants, as of January 1, 2002, which is recorded as Instrument Number 200201/7000 in the Probate Office; and

Amendment No. 16 to the Covenants, as of April 1, 2002, which is recorded as Instrument Number 200205/6191 in the Probate Office; Amended and Restated Amendment No. 16 to the Covenants, as of January 8, 2004, which is recorded as Instrument Number 200512/8615 in said Probate Office; Amendment No. 17 to the Covenants, as of December 4, 2002, which is recorded as Instrument Number 200216/8249 in the Probate Office; Amendment No. 18 to the Covenants, as of February 4, 2004, which is recorded as Instrument Number 200402/8020 in the Probate Office; and Amendment No. 19 to the Covenants, as of March 24, 2004, which is recorded as Instrument Number 200405/2263 in the Probate Office; Amendment No. 20 to the Covenants, as of February 28, 2005, which is recorded as Instrument Number 200512/8616 in the Probate Office; and Amendment No. 21 to the Covenants, as of September 25, 2006, which is recorded as Instrument Number 200615/28736, in the Probate Office; Amended and Restated Amendment No. 21 to the Covenants, as of September 26, 2006, which is recorded as Instrument Number 200703/5304 in the Probate Office; Amendment No. 22 to the Covenants, as of December 14, 2006, which is recorded as Instrument Number 200701/3026, in the Probate Office; and Amendment No. 23 to the Covenants, as of June 5, 2007, which is recorded as Instrument Number 200709/5533; and Amendment No. 24 to the Covenants, as of February 8, 2008, which is recorded in Instrument Number 200802/13267; and Amendment No. 25 to the Covenants, which is recorded in Instrument Number 201009/27436, in the Probate Office.

C. Developer desires to further amend the Covenants in order to include additional real property within the terms, covenants, and conditions of the Covenants, as amended, and to amend certain existing covenants, conditions and restrictions with respect to such additional real property.

NOW, THEREFORE, Developer hereby amends the Covenants as follows:

1. Pursuant to Section 2.02 of the Covenants, Developer hereby adds and submits the following Additional Property to the provisions of the Covenants:

Lot A and Lot B, Lot 906A, Lots 907 through 909, inclusive, and Lots 1012 through 1016, inclusive, according to the Survey of Provence – Phase I, as recorded in Map Book 236, page 40, in the Probate Office of Jefferson County, Alabama.

2. The Additional Property is and shall be held, transferred, sold, conveyed, and occupied subject to the covenants, conditions, restrictions, easements, charges, and liens set forth in the Covenants, as heretofore and hereby amended, all of which shall be binding on all parties having or acquiring any right, title or interest in, and shall inure to the benefit of each and every owner of, any real property in the Additional Property.

3. Notwithstanding any requirements to the contrary contained in the Covenants, as amended, but subject to the absolute discretion of the ARC, (i) the minimum front building setback shall be twenty (20) feet, and (ii) there shall be no Maximum Living Space limitation for any Dwelling constructed on the Additional Property.

4. Except as herein specifically amended, the Covenants, and the aforesaid amendments thereto, shall remain unchanged and in full force and effect.

IN WITNESS WHEREOF, Developer has caused this Amendment to be executed as of the date first above written.

LIBERTY PARK JOINT VENTURE, LLP
an Alabama limited liability partnership

By: _____

Samuel G. Lowrey, III
Samuel G. Lowrey, III
Its Project Manager

STATE OF ALABAMA
JEFFERSON COUNTY

I, the undersigned, a Notary Public in and for said County in said State, hereby certify that Samuel G. Lowrey, III, whose name as Project Manager of **LIBERTY PARK JOINT VENTURE, LLP**, an Alabama limited liability partnership, is signed to the foregoing instrument, and who is known to me, acknowledged before me that, being informed of the contents of the instrument, he, as such officer and with full authority, executed the same voluntarily for and as the act of said limited liability partnership.

Given under my hand and official seal this 26th day of October, 2012.

Jennifer Yates

Notary Public
My commission expires: 5/11/16

(Notarial Seal)

20121030001187700 3/3
Bk: LR201218 Pg: 21725
Jefferson County, Alabama
10/30/2012 10:21:39 AM REST
Fee - \$22.00

Total of Fees and Taxes-\$22.00
HATCHERK

THIS DOCUMENT PREPARED BY:
Kathryn S. Carver
Attorney at Law
8000 Liberty Parkway, Suite 114
Birmingham, Alabama 35242



20130114000040570 1/3
Bk: LR201310 Pg: 10376
Jefferson County, Alabama
I certify this instrument filed on
01/14/2013 11:36:29 AM REST
Judge of Probate- Alan L. King

**AMENDMENT NO. 27 TO
VESTLAKE COMMUNITIES COVENANTS, CONDITIONS
AND RESTRICTIONS**

THIS AMENDMENT NO. 27 TO VESTLAKE COMMUNITIES COVENANTS, CONDITIONS AND RESTRICTIONS (this "Amendment"), is made as of the 10th day of January, 2013, by **LIBERTY PARK JOINT VENTURE, LLP**, an Alabama limited liability partnership ("Developer"). Capitalized terms used herein, but not otherwise defined, shall have the meanings ascribed to them in the Covenants, as defined below.

RECITALS:

A. As of May 5, 1994, Developer made and entered into the Vestlake Communities Covenants, Conditions and Restrictions (the "Covenants"), which Covenants were filed for record on May 26th, 1994, and recorded in Instrument No. 9406/9798, in the Probate Office of Jefferson County, Alabama (the "Probate Office"), affecting certain real property more particularly described in the Covenants.

B. Subsequently, Developer amended the Covenants by filing in the Probate Office the following: Amendment No. 1 to the Covenants, as of August 29, 1994, which is recorded as Instrument Number 9410/6199 in the Probate Office; Amendment No. 2 to the Covenants, as of January 17, 1995, which is recorded as Instrument Number 9501/5552 in the Probate Office; Amendment No. 3 to the Covenants, as of February 6, 1995, which is recorded as Instrument Number 9502/7678 in the Probate Office; Amendment No. 4 to the Covenants, as of January 29, 1996, which is recorded as Instrument Number 9602/7418 in the Probate Office; Amendment No. 5 to the Covenants, as of February 13, 1996, which is recorded as Instrument Number 9605/1084 in the Probate Office; Amendment No. 6 to the Covenants, as of June 24, 1997, which is recorded as Instrument Number 9708/4708 in the Probate Office; Amendment No. 7 to the Covenants, as of April 7, 1998, which is recorded as Instrument Number 9804/9679; Amendment No. 8 to the Covenants, as of November 2, 1998, which is recorded as Instrument Number 9814/1685 in the Probate Office; Amendment No. 9 to the Covenants, as of August 1, 1999, which is recorded as Instrument Number 9911/3381 in the Probate Office; Amendment No. 10 to the Covenants, as of August 23, 1999, which is recorded as Instrument Number 9911/7204; Amendment No. 11 to the Covenants, as of August 1, 1999, which is recorded as Instrument Number 200001/2112 in the Probate Office; Amendment No. 12 to the Covenants, as of June 21, 2000, which is recorded as Instrument Number 200007/4466 in the Probate Office; Amendment No. 13 to the Covenants, as of October 31, 2000, which is recorded as Instrument Number 200012/9211 in the Probate Office; Amendment No. 14 to the Covenants, as of June 25, 2001, which is recorded as Instrument Number 200108/1210 in the Probate Office; Amendment No. 15 to the Covenants, as of January 1, 2002, which is recorded as Instrument Number 200201/7000 in the Probate Office; and

Amendment No. 16 to the Covenants, as of April 1, 2002, which is recorded as Instrument Number 200205/6191 in the Probate Office; Amended and Restated Amendment No. 16 to the Covenants, as of January 8, 2004, which is recorded as Instrument Number 200512/8615 in said Probate Office; Amendment No. 17 to the Covenants, as of December 4, 2002, which is recorded as Instrument Number 200216/8249 in the Probate Office; Amendment No. 18 to the Covenants, as of February 4, 2004, which is recorded as Instrument Number 200402/8020 in the Probate Office; and Amendment No. 19 to the Covenants, as of March 24, 2004, which is recorded as Instrument Number 200405/2263 in the Probate Office; Amendment No. 20 to the Covenants, as of February 28, 2005, which is recorded as Instrument Number 200512/8616 in the Probate Office; and Amendment No. 21 to the Covenants, as of September 25, 2006, which is recorded as Instrument Number 200615/28736, in the Probate Office; Amended and Restated Amendment No. 21 to the Covenants, as of September 26, 2006, which is recorded as Instrument Number 200703/5304 in the Probate Office; Amendment No. 22 to the Covenants, as of December 14, 2006, which is recorded as Instrument Number 200701/3026, in the Probate Office; and Amendment No. 23 to the Covenants, as of June 5, 2007, which is recorded as Instrument Number 200709/5533; and Amendment No. 24 to the Covenants, as of February 8, 2008, which is recorded in Instrument Number 200802/13267; and Amendment No. 25 to the Covenants, which is recorded in Instrument Number 201009/27436; and Amendment No. 26 to the Covenants, which is recorded in Instrument Number 201218/21725, in the Probate Office.

C. Developer desires to further amend the Covenants in order to include additional real property within the terms, covenants, and conditions of the Covenants, as amended, and to amend certain existing covenants, conditions and restrictions with respect to such additional real property.

NOW, THEREFORE, Developer hereby amends the Covenants as follows:

1. Pursuant to Section 2.02 of the Covenants, Developer hereby adds and submits the following Additional Property to the provisions of the Covenants:

Lots 910 through 924, inclusive, and Lots 938 through 955, inclusive, and Lots 995 through 1011, inclusive, according to the Survey of Provence – Phase II, as recorded in Map Book 236, page 71, in the Probate Office of Jefferson County, Alabama.

2. The Additional Property is and shall be held, transferred, sold, conveyed, and occupied subject to the covenants, conditions, restrictions, easements, charges, and liens set forth in the Covenants, as heretofore and hereby amended, all of which shall be binding on all parties having or acquiring any right, title or interest in, and shall inure to the benefit of each and every owner of, any real property in the Additional Property.

3. Notwithstanding any requirements to the contrary contained in the Covenants, as amended, but subject to the absolute discretion of the ARC, (i) the minimum front building setback shall be twenty (20) feet, and (ii) there shall be no Maximum Living Space limitation for any Dwelling constructed on the Additional Property.

4. Except as herein specifically amended, the Covenants, and the aforesaid amendments thereto, shall remain unchanged and in full force and effect.

IN WITNESS WHEREOF, Developer has caused this Amendment to be executed as of the date first above written.

LIBERTY PARK JOINT VENTURE, LLP
an Alabama limited liability partnership

By: _____

Samuel G. Lowrey, III
Its Project Manager

STATE OF ALABAMA
JEFFERSON COUNTY

I, the undersigned, a Notary Public in and for said County in said State, hereby certify that Samuel G. Lowrey, III, whose name as Project Manager of **LIBERTY PARK JOINT VENTURE, LLP**, an Alabama limited liability partnership, is signed to the foregoing instrument, and who is known to me, acknowledged before me that, being informed of the contents of the instrument, he, as such officer and with full authority, executed the same voluntarily for and as the act of said limited liability partnership.

Given under my hand and official seal this 10th day of January, 2013.

Jennifer R. Yates
Notary Public

My commission expires: 5/11/16

(Notarial Seal)

20130114000040570 3/3
Bk: LR201310 Pg: 10376
Jefferson County, Alabama
01/14/2013 11:38:29 AM REST
Fee - \$22.00

Total of Fees and Taxes-\$22.00
LYNN

THIS DOCUMENT PREPARED BY:
Kathryn S. Carver
Attorney at Law
8000 Liberty Parkway, Suite 114
Birmingham, Alabama 35242



20130813000877630 1/3
Bk: LR201317 Pg:350
Jefferson County, Alabama
I certify this instrument filed on:
08/13/2013 12:14:29 PM REST
Judge of Probate- Alan L. King

**AMENDMENT NO. 28 TO
VESTLAKE COMMUNITIES COVENANTS, CONDITIONS
AND RESTRICTIONS**

THIS AMENDMENT NO. 28 TO VESTLAKE COMMUNITIES COVENANTS, CONDITIONS AND RESTRICTIONS (this "Amendment"), is made as of the 14th day of June, 2013, by **LIBERTY PARK JOINT VENTURE, LLP**, an Alabama limited liability partnership ("Developer"). Capitalized terms used herein, but not otherwise defined, shall have the meanings ascribed to them in the Covenants, as defined below.

RECITALS:

A. As of May 5, 1994, Developer made and entered into the Vestlake Communities Covenants, Conditions and Restrictions (the "Covenants"), which Covenants were filed for record on May 26th, 1994, and recorded in Instrument No. 9406/9798, in the Probate Office of Jefferson County, Alabama (the "Probate Office"), affecting certain real property more particularly described in the Covenants.

B. Subsequently, Developer amended the Covenants by filing in the Probate Office the following: Amendment No. 1 to the Covenants, as of August 29, 1994, which is recorded as Instrument Number 9410/6199 in the Probate Office; Amendment No. 2 to the Covenants, as of January 17, 1995, which is recorded as Instrument Number 9501/5552 in the Probate Office; Amendment No. 3 to the Covenants, as of February 6, 1995, which is recorded as Instrument Number 9502/7678 in the Probate Office; Amendment No. 4 to the Covenants, as of January 29, 1996, which is recorded as Instrument Number 9602/7418 in the Probate Office; Amendment No. 5 to the Covenants, as of February 13, 1996, which is recorded as Instrument Number 9605/1084 in the Probate Office; Amendment No. 6 to the Covenants, as of June 24, 1997, which is recorded as Instrument Number 9708/4708 in the Probate Office; Amendment No. 7 to the Covenants, as of April 7, 1998, which is recorded as Instrument Number 9804/9679; Amendment No. 8 to the Covenants, as of November 2, 1998, which is recorded as Instrument Number 9814/1685 in the Probate Office; Amendment No. 9 to the Covenants, as of August 1, 1999, which is recorded as Instrument Number 9911/3381 in the Probate Office; Amendment No. 10 to the Covenants, as of August 23, 1999, which is recorded as Instrument Number 9911/7204; Amendment No. 11 to the Covenants, as of August 1, 1999, which is recorded as Instrument Number 200001/2112 in the Probate Office; Amendment No. 12 to the Covenants, as of June 21, 2000, which is recorded as Instrument Number 200007/4466 in the Probate Office; Amendment No. 13 to the Covenants, as of October 31, 2000, which is recorded as Instrument Number 200012/9211 in the Probate Office; Amendment No. 14 to the Covenants, as of June 25, 2001, which is recorded as Instrument Number 200108/1210 in the Probate Office; Amendment No. 15 to the Covenants, as of January 1, 2002, which is recorded as Instrument Number 200201/7000 in the Probate Office; and

Amendment No. 16 to the Covenants, as of April 1, 2002, which is recorded as Instrument Number 200205/6191 in the Probate Office; Amended and Restated Amendment No. 16 to the Covenants, as of January 8, 2004, which is recorded as Instrument Number 200512/8615 in said Probate Office; Amendment No. 17 to the Covenants, as of December 4, 2002, which is recorded as Instrument Number 200216/8249 in the Probate Office; Amendment No. 18 to the Covenants, as of February 4, 2004, which is recorded as Instrument Number 200402/8020 in the Probate Office; and Amendment No. 19 to the Covenants, as of March 24, 2004, which is recorded as Instrument Number 200405/2263 in the Probate Office; Amendment No. 20 to the Covenants, as of February 28, 2005, which is recorded as Instrument Number 200512/8616 in the Probate Office; and Amendment No. 21 to the Covenants, as of September 25, 2006, which is recorded as Instrument Number 200615/28736, in the Probate Office; Amended and Restated Amendment No. 21 to the Covenants, as of September 26, 2006, which is recorded as Instrument Number 200703/5304 in the Probate Office; Amendment No. 22 to the Covenants, as of December 14, 2006, which is recorded as Instrument Number 200701/3026, in the Probate Office; and Amendment No. 23 to the Covenants, as of June 5, 2007, which is recorded as Instrument Number 200709/5533; and Amendment No. 24 to the Covenants, as of February 8, 2008, which is recorded in Instrument Number 200802/13267; and Amendment No. 25 to the Covenants, which is recorded in Instrument Number 201009/27436; and Amendment No. 26 to the Covenants, which is recorded in Instrument Number 201218/21725; and Amendment No. 27 to the Covenants, which is recorded in Instrument Number 201310/10376, in the Probate Office.

C. Developer desires to further amend the Covenants in order to include additional real property within the terms, covenants, and conditions of the Covenants, as amended, and to amend certain existing covenants, conditions and restrictions with respect to such additional real property.

NOW, THEREFORE, Developer hereby amends the Covenants as follows:

1. Pursuant to Section 2.02 of the Covenants, Developer hereby adds and submits the following Additional Property to the provisions of the Covenants:

Lot 894-A, Lots 925 through 937, inclusive, and Lots 956 through 994, inclusive, according to the Survey of Provence – Phase III, as recorded in Map Book 237, page 38, in the Probate Office of Jefferson County, Alabama.

2. The Additional Property is and shall be held, transferred, sold, conveyed, and occupied subject to the covenants, conditions, restrictions, easements, charges, and liens set forth in the Covenants, as heretofore and hereby amended, all of which shall be binding on all parties having or acquiring any right, title or interest in, and shall inure to the benefit of each and every owner of, any real property in the Additional Property.


3. Notwithstanding any requirements to the contrary contained in the Covenants, as amended, but subject to the absolute discretion of the ARC, (i) the minimum front building setback shall be twenty (20) feet, and (ii) there shall be no Maximum Living Space limitation for any Dwelling constructed on the Additional Property.

4. Except as herein specifically amended, the Covenants, and the aforesaid amendments thereto, shall remain unchanged and in full force and effect.

IN WITNESS WHEREOF, Developer has caused this Amendment to be executed as of the date first above written.

LIBERTY PARK JOINT VENTURE, LLP
an Alabama limited liability partnership

By: _____


Samuel G. Lowrey, III
Its Project Manager

STATE OF ALABAMA
JEFFERSON COUNTY

I, the undersigned, a Notary Public in and for said County in said State, hereby certify that Samuel G. Lowrey, III, whose name as Project Manager of **LIBERTY PARK JOINT VENTURE, LLP**, an Alabama limited liability partnership, is signed to the foregoing instrument, and who is known to me, acknowledged before me that, being informed of the contents of the instrument, he, as such officer and with full authority, executed the same voluntarily for and as the act of said limited liability partnership.

Given under my hand and official seal this 1st day of August, 2013.



Notary Public


My commission expires: 5/11/16

(Notarial Seal)

20130813000877630 3/3
BK: LR201317 Pg: 350
Jefferson County, Alabama
08/13/2013 12:14:29 PM REST
Fee - \$22.00

Total of Fees and Taxes-\$22.00
HATCHERK

THIS DOCUMENT PREPARED BY:
Kathryn S. Carver
Attorney at Law
8000 Liberty Parkway, Suite 114
Birmingham, Alabama 35242


20140723000654370 1/4
Bk: LR201415 Pg:2670
Jefferson County, Alabama
I certify this instrument filed on:
07/23/2014 08:38:00 AM REST.
Judge of Probate- Alan L. King

**AMENDMENT NO. 29 TO
VESTLAKE COMMUNITIES COVENANTS, CONDITIONS
AND RESTRICTIONS**

THIS AMENDMENT NO. 29 TO VESTLAKE COMMUNITIES COVENANTS, CONDITIONS AND RESTRICTIONS (this "Amendment"), is made as of the 17th day of July, 2014, by **LIBERTY PARK JOINT VENTURE, LLP**, an Alabama limited liability partnership ("Developer"). Capitalized terms used herein, but not otherwise defined, shall have the meanings ascribed to them in the Covenants, as defined below.

RECITALS:

A. As of May 5, 1994, Developer made and entered into the Vestlake Communities Covenants, Conditions and Restrictions (the "Covenants"), which Covenants were filed for record on May 26th, 1994, and recorded in Instrument No. 9406/9798, in the Probate Office of Jefferson County, Alabama (the "Probate Office"), affecting certain real property more particularly described in the Covenants.

B. Subsequently, Developer amended the Covenants by filing in the Probate Office the following: Amendment No. 1 to the Covenants, as of August 29, 1994, which is recorded as Instrument Number 9410/6199 in the Probate Office; Amendment No. 2 to the Covenants, as of January 17, 1995, which is recorded as Instrument Number 9501/5552 in the Probate Office; Amendment No. 3 to the Covenants, as of February 6, 1995, which is recorded as Instrument Number 9502/7678 in the Probate Office; Amendment No. 4 to the Covenants, as of January 29, 1996, which is recorded as Instrument Number 9602/7418 in the Probate Office; Amendment No. 5 to the Covenants, as of February 13, 1996, which is recorded as Instrument Number 9605/1084 in the Probate Office; Amendment No. 6 to the Covenants, as of June 24, 1997, which is recorded as Instrument Number 9708/4708 in the Probate Office; Amendment No. 7 to the Covenants, as of April 7, 1998, which is recorded as Instrument Number 9804/9679; Amendment No. 8 to the Covenants, as of November 2, 1998, which is recorded as Instrument Number 9814/1685 in the Probate Office; Amendment No. 9 to the Covenants, as of August 1, 1999, which is recorded as Instrument Number 9911/3381 in the Probate Office; Amendment No. 10 to the Covenants, as of August 23, 1999, which is recorded as Instrument Number 9911/7204; Amendment No. 11 to the Covenants, as of August 1, 1999, which is recorded as Instrument Number 200001/2112 in the Probate Office; Amendment No. 12 to the Covenants, as of June 21, 2000, which is recorded as Instrument Number 200007/4466 in the Probate Office; Amendment No. 13 to the Covenants, as of October 31, 2000, which is recorded as Instrument Number 200012/9211 in the Probate Office; Amendment No. 14 to the Covenants, as of June 25, 2001, which is recorded as Instrument Number 200108/1210 in the Probate Office; Amendment No. 15 to the Covenants, as of January 1, 2002, which is recorded as Instrument Number 200201/7000 in the Probate Office; and

Amendment No. 16 to the Covenants, as of April 1, 2002, which is recorded as Instrument Number 200205/6191 in the Probate Office; Amended and Restated Amendment No. 16 to the Covenants, as of January 8, 2004, which is recorded as Instrument Number 200512/8615 in said Probate Office; Amendment No. 17 to the Covenants, as of December 4, 2002, which is recorded as Instrument Number 200216/8249 in the Probate Office; Amendment No. 18 to the Covenants, as of February 4, 2004, which is recorded as Instrument Number 200402/8020 in the Probate Office; and Amendment No. 19 to the Covenants, as of March 24, 2004, which is recorded as Instrument Number 200405/2263 in the Probate Office; Amendment No. 20 to the Covenants, as of February 28, 2005, which is recorded as Instrument Number 200512/8616 in the Probate Office; and Amendment No. 21 to the Covenants, as of September 25, 2006, which is recorded as Instrument Number 200615/28736, in the Probate Office; Amended and Restated Amendment No. 21 to the Covenants, as of September 26, 2006, which is recorded as Instrument Number 200703/5304 in the Probate Office; Amendment No. 22 to the Covenants, as of December 14, 2006, which is recorded as Instrument Number 200701/3026, in the Probate Office; and Amendment No. 23 to the Covenants, as of June 5, 2007, which is recorded as Instrument Number 200709/5533; and Amendment No. 24 to the Covenants, as of February 8, 2008, which is recorded in Instrument Number 200802/13267; and Amended and Restated Amendment No. 24 to the Covenants, which is recorded in Instrument Number 201414/20437; and Amendment No. 25 to the Covenants, which is recorded in Instrument Number 201009/27436; and Amendment No. 26 to the Covenants, which is recorded in Instrument Number 201218/21725; Amendment No. 27 to the Covenants, which is recorded in Instrument Number 201310/10376, in the Probate Office; and Amendment No. 28 to the Covenants, which is recorded in Instrument Number 201317/350 in the Probate Office.

C. Developer desires to further amend the Covenants in order to include additional real property within the terms, covenants, and conditions of the Covenants, as amended, and to amend certain existing covenants, conditions and restrictions with respect to such additional real property.

NOW, THEREFORE, Developer hereby amends the Covenants as follows:

1. Additional Property. Pursuant to Section 2.02 of the Covenants, Developer hereby adds and submits the following Additional Property to the provisions of the Covenants:

Lots 916 through 923, inclusive, according to the Survey of Hampden Place 2nd Sector, as recorded in Map Book 239 page 23, in the Probate Office of Jefferson County, Alabama.

2. Additional Property Subject to Covenants. The Additional Property is and shall be held, transferred, sold, conveyed, and occupied subject to the covenants, conditions, restrictions, easements, charges, and liens set forth in the Covenants, as heretofore and hereby amended, all of which shall be binding on all parties having or acquiring any right, title or interest in, and shall inure to the benefit of each and every owner of, any real property in the Additional Property.

3. Minimum Front Setback Line; Minimum Rear Setback Line; and Maximum Living Space. Notwithstanding any requirements to the contrary contained in the Covenants, as amended, but subject to the absolute discretion of the ARC, (i) the minimum front building setback line shall be twenty (20) feet, (ii) the minimum rear setback line shall be twenty-five

(25) feet, and (iii) there shall be no Maximum Living Space limitation for any Dwelling constructed on the Additional Property.

4. Minimum Rear Setback Lines; ARC Approval Required for Improvements. By accepting delivery of a deed to any Lot or Dwelling within the Additional Property, the Owner shall be deemed to have acknowledged that the rear property line of such Lot abuts the Golf Property and/or Golf Facilities, and that the minimum rear setback line of such Lot is 25 feet. In order to protect the value, desirability and aesthetics of the Golf Property and/or the Golf Facilities, any Improvements to be made and/or constructed within the 25 foot minimum rear setback or in any other location on any such Lot shall be subject to approval by the ARC.

5. ENTRY OR ENCROACHMENT IN OR ON GOLF PROPERTY AND/OR GOLF FACILITIES IS STRICTLY PROHIBITED. By accepting delivery of a deed to any Lot or Dwelling within the Additional Property, the Owner shall also be deemed to have acknowledged and agreed that any entry, encroachment, disturbance, clearing, grubbing, limbing or other cutting of trees, hitting golf balls or throwing or depositing any material of any kind whatsoever, and/or any and all other activity, on, in or through the Golf Property and/or the Golf Facilities committed, caused or allowed by the Owner or Owner's family, guests, invitees, contractors, subcontractors, agents, employees or other representatives, is strictly and absolutely prohibited (the "Prohibited Activities"). The Owner shall also not allow the Owner's pets to enter onto the Golf Property and/or the Golf Facilities. The Golf Property and the Golf Facilities are deemed to be in the possession of Developer.

6. \$10,000 FINE FOR COMMITTING, CAUSING OR ALLOWING PROHIBITED ACTIVITIES. By accepting delivery of a deed to any Lot or Dwelling within the Additional Property, the Owner shall also be deemed to have acknowledged and agreed that any Prohibited Activity and/or Prohibited Improvements committed, caused, installed or allowed by the Owner or Owner's family, guests, invitees, contractors, subcontractors, agents, employees or other representatives in, on or through the Golf Property and/or the Golf Facilities shall constitute a trespass pursuant to the law of the State of Alabama and subject to the imposition of a monetary fine on the Owner and the Owner's Lot and/or Dwelling in the amount of Ten Thousand Dollars (\$10,000) plus all court costs, attorneys' fees and other costs of enforcement and/or collection related thereto. Such monetary fine and related costs shall be deemed reasonable and shall constitute a continuing lien on such Owner's Lot and/or Dwelling and a personal obligation of such Owner, and shall be administered and enforced pursuant to the procedures applicable to monetary fines as provided in the Covenants and as further adopted by the Board of Directors of the Association.

7. Reservation of Easement for Golf Balls. Every Lot and Dwelling within the Additional Property is burdened with an easement permitting errant golf balls from the Golf Property and/or Golf Facilities to come upon the Lot or Dwelling and for golfers at reasonable times and in a reasonable manner to enter the exterior portions of any such Lot or Dwelling to retrieve errant golf balls; provided, however, if any such Lot or Dwelling is fenced or walled, the golfer shall seek the Owner's or Occupant's permission before entry. All Owners of Lots and Dwellings within the Additional Property, by accepting delivery of a deed, assume all risks


associated with errant golf balls and all such Owners agree and covenant not to make any claim or institute any action whatsoever against Developer or Old Overton Club, Inc., arising or resulting from any errant golf balls from the Golf Property, any damage that may be caused thereby, or for negligent design of the Golf Property and/or the Golf Facilities or siting of any Dwelling. Nothing in this paragraph shall in any way relieve golfers from liability for damages resulting from errant golf balls from the Golf Property and/or the Golf Facilities.

8. Except as herein specifically amended, the Covenants, and the aforesaid amendments thereto, shall remain unchanged and in full force and effect.

IN WITNESS WHEREOF, Developer has caused this Amendment to be executed as of the date first above written.

LIBERTY PARK JOINT VENTURE, LLP
an Alabama limited liability partnership

By:



Samuel G. Lowrey, III
Its Project Manager

STATE OF ALABAMA
JEFFERSON COUNTY

I, the undersigned, a Notary Public in and for said County in said State, hereby certify that Samuel G. Lowrey, III, whose name as Project Manager of **LIBERTY PARK JOINT VENTURE, LLP**, an Alabama limited liability partnership, is signed to the foregoing instrument, and who is known to me, acknowledged before me that, being informed of the contents of the instrument, he, as such officer and with full authority, executed the same voluntarily for and as the act of said limited liability partnership.

Given under my hand and official seal this 17th day of July,
2014.

(Notarial Seal)




Notary Public
My commission expires: 5/11/16

20140723000654370 4/4
Bk: LR201415 Pg:2670
Jefferson County, Alabama
07/23/2014 08:38:00 AM REST
Fee - \$25.00

Total of Fees and Taxes-\$25.00
LYNN

THIS DOCUMENT PREPARED BY:
Kathryn S. Carver
Attorney at Law
8000 Liberty Parkway, Suite 114
Birmingham, Alabama 35242


20140723000654380 1/3
Bk: LR201415 Pg: 2674
Jefferson County, Alabama
I certify this instrument filed on:
07/23/2014 08:38:01 AM REST
Judge of Probate- Alan L. King

**AMENDMENT NO. 30 TO
VESTLAKE COMMUNITIES COVENANTS, CONDITIONS
AND RESTRICTIONS**

THIS AMENDMENT NO. 30 TO VESTLAKE COMMUNITIES COVENANTS, CONDITIONS AND RESTRICTIONS (this "Amendment"), is made as of the 22nd day of July, 2014, by **LIBERTY PARK JOINT VENTURE, LLP**, an Alabama limited liability partnership ("Developer"). Capitalized terms used herein, but not otherwise defined, shall have the meanings ascribed to them in the Covenants, as defined below.

RECITALS:

A. As of May 5, 1994, Developer made and entered into the Vestlake Communities Covenants, Conditions and Restrictions (the "Covenants"), which Covenants were filed for record on May 26th, 1994, and recorded in Instrument No. 9406/9798, in the Probate Office of Jefferson County, Alabama (the "Probate Office"), affecting certain real property more particularly described in the Covenants.

B. Subsequently, Developer amended the Covenants by filing in the Probate Office the following: Amendment No. 1 to the Covenants, as of August 29, 1994, which is recorded as Instrument Number 9410/6199 in the Probate Office; Amendment No. 2 to the Covenants, as of January 17, 1995, which is recorded as Instrument Number 9501/5552 in the Probate Office; Amendment No. 3 to the Covenants, as of February 6, 1995, which is recorded as Instrument Number 9502/7678 in the Probate Office; Amendment No. 4 to the Covenants, as of January 29, 1996, which is recorded as Instrument Number 9602/7418 in the Probate Office; Amendment No. 5 to the Covenants, as of February 13, 1996, which is recorded as Instrument Number 9605/1084 in the Probate Office; Amendment No. 6 to the Covenants, as of June 24, 1997, which is recorded as Instrument Number 9708/4708 in the Probate Office; Amendment No. 7 to the Covenants, as of April 7, 1998, which is recorded as Instrument Number 9804/9679; Amendment No. 8 to the Covenants, as of November 2, 1998, which is recorded as Instrument Number 9814/1685 in the Probate Office; Amendment No. 9 to the Covenants, as of August 1, 1999, which is recorded as Instrument Number 9911/3381 in the Probate Office; Amendment No. 10 to the Covenants, as of August 23, 1999, which is recorded as Instrument Number 9911/7204; Amendment No. 11 to the Covenants, as of August 1, 1999, which is recorded as Instrument Number 200001/2112 in the Probate Office; Amendment No. 12 to the Covenants, as of June 21, 2000, which is recorded as Instrument Number 200007/4466 in the Probate Office; Amendment No. 13 to the Covenants, as of October 31, 2000, which is recorded as Instrument Number 200012/9211 in the Probate Office; Amendment No. 14 to the Covenants, as of June 25, 2001, which is recorded as Instrument Number 200108/1210 in the Probate Office; Amendment No. 15 to the Covenants, as of January 1, 2002, which is recorded as Instrument Number 200201/7000 in the Probate Office; and

Amendment No. 16 to the Covenants, as of April 1, 2002, which is recorded as Instrument Number 200205/6191 in the Probate Office; Amended and Restated Amendment No. 16 to the Covenants, as of January 8, 2004, which is recorded as Instrument Number 200512/8615 in said Probate Office; Amendment No. 17 to the Covenants, as of December 4, 2002, which is recorded as Instrument Number 200216/8249 in the Probate Office; Amendment No. 18 to the Covenants, as of February 4, 2004, which is recorded as Instrument Number 200402/8020 in the Probate Office; and Amendment No. 19 to the Covenants, as of March 24, 2004, which is recorded as Instrument Number 200405/2263 in the Probate Office; Amendment No. 20 to the Covenants, as of February 28, 2005, which is recorded as Instrument Number 200512/8616 in the Probate Office; and Amendment No. 21 to the Covenants, as of September 25, 2006, which is recorded as Instrument Number 200615/28736, in the Probate Office; Amended and Restated Amendment No. 21 to the Covenants, as of September 26, 2006, which is recorded as Instrument Number 200703/5304 in the Probate Office; Amendment No. 22 to the Covenants, as of December 14, 2006, which is recorded as Instrument Number 200701/3026, in the Probate Office; and Amendment No. 23 to the Covenants, as of June 5, 2007, which is recorded as Instrument Number 200709/5533; and Amendment No. 24 to the Covenants, as of February 8, 2008, which is recorded in Instrument Number 200802/13267; and Amended and Restated Amendment No. 24 to the Covenants, which is recorded in Instrument Number 201414/20437; and Amendment No. 25 to the Covenants, which is recorded in Instrument Number 201009/27436; and Amendment No. 26 to the Covenants, which is recorded in Instrument Number 201218/21725; and Amendment No. 27 to the Covenants, which is recorded in Instrument Number 201310/10376; and Amendment No. 28 to the Covenants, which is recorded in Instrument Number 201317/350; and Amendment No. 29 to the Covenants, which is recorded in Instrument Number 201415-2670, in the Probate Office.

C. Developer desires to further amend the Covenants in order to include additional real property within the terms, covenants, and conditions of the Covenants, as amended, and to amend certain existing covenants, conditions and restrictions with respect to such additional real property.

NOW, THEREFORE, Developer hereby amends the Covenants as follows:

1. Pursuant to Section 2.02 of the Covenants, Developer hereby adds and submits the following Additional Property to the provisions of the Covenants:

Lots 1069 through 1076, inclusive, according to the Survey of Vestlake Ridge Phase II, as recorded in Map Book 239, page 24, in the Probate Office of Jefferson County, Alabama.

2. The Additional Property is and shall be held, transferred, sold, conveyed, and occupied subject to the covenants, conditions, restrictions, easements, charges, and liens set forth in the Covenants, as heretofore and hereby amended, all of which shall be binding on all parties having or acquiring any right, title or interest in, and shall inure to the benefit of each and every owner of, any real property in the Additional Property.

3. Notwithstanding any requirements to the contrary contained in the Covenants, as amended, but subject to the absolute discretion of the ARC, (i) the minimum front building setback shall be twenty-five (25) feet, and (ii) there shall be no Maximum Living Space limitation for any Dwelling constructed on the Additional Property.

4. Except as herein specifically amended, the Covenants, and the aforesaid amendments thereto, shall remain unchanged and in full force and effect.

IN WITNESS WHEREOF, Developer has caused this Amendment to be executed as of the date first above written.

LIBERTY PARK JOINT VENTURE, LLP
an Alabama limited liability partnership

By: _____

Samuel G. Lowrey, III
Its Project Manager

STATE OF ALABAMA
JEFFERSON COUNTY

I, the undersigned, a Notary Public in and for said County in said State, hereby certify that Samuel G. Lowrey, III, whose name as Project Manager of **LIBERTY PARK JOINT VENTURE, LLP**, an Alabama limited liability partnership, is signed to the foregoing instrument, and who is known to me, acknowledged before me that, being informed of the contents of the instrument, he, as such officer and with full authority, executed the same voluntarily for and as the act of said limited liability partnership.

Given under my hand and official seal this 22nd day of July, 2014.

Jennifer P. Yates
Notary Public


My commission expires: 5/11/16

(Notarial Seal)

20140723000654380 3/3
Bk: LR201415 Pg:2674
Jefferson County, Alabama
07/23/2014 08:38:01 AM REST
Fee - \$22.00

Total of Fees and Taxes-\$22 00
LYNN

THIS DOCUMENT PREPARED BY:
Kathryn S. Carver
Attorney at Law
8000 Liberty Parkway, Suite 114
Birmingham, Alabama 35242


20141017000949310 1/3
Bk: LR201417 Pg: 14325
Jefferson County, Alabama
I certify this instrument filed on:
10/17/2014 08:43:49 AM REST
Judge of Probate- Alan L. King

**AMENDMENT NO. 31 TO
VESTLAKE COMMUNITIES COVENANTS, CONDITIONS
AND RESTRICTIONS**

THIS AMENDMENT NO. 31 TO VESTLAKE COMMUNITIES COVENANTS, CONDITIONS AND RESTRICTIONS (this "Amendment"), is made as of the 16th day of October, 2014, by **LIBERTY PARK JOINT VENTURE, LLP**, an Alabama limited liability partnership ("Developer"). Capitalized terms used herein, but not otherwise defined, shall have the meanings ascribed to them in the Covenants, as defined below.

RECITALS:

A. As of May 5, 1994, Developer made and entered into the Vestlake Communities Covenants, Conditions and Restrictions (the "Covenants"), which Covenants were filed for record on May 26th, 1994, and recorded in Instrument No. 9406/9798, in the Probate Office of Jefferson County, Alabama (the "Probate Office"), affecting certain real property more particularly described in the Covenants.

B. Subsequently, Developer amended the Covenants by filing in the Probate Office the following: Amendment No. 1 to the Covenants, as of August 29, 1994, which is recorded as Instrument Number 9410/6199 in the Probate Office; Amendment No. 2 to the Covenants, as of January 17, 1995, which is recorded as Instrument Number 9501/5552 in the Probate Office; Amendment No. 3 to the Covenants, as of February 6, 1995, which is recorded as Instrument Number 9502/7678 in the Probate Office; Amendment No. 4 to the Covenants, as of January 29, 1996, which is recorded as Instrument Number 9602/7418 in the Probate Office; Amendment No. 5 to the Covenants, as of February 13, 1996, which is recorded as Instrument Number 9605/1084 in the Probate Office; Amendment No. 6 to the Covenants, as of June 24, 1997, which is recorded as Instrument Number 9708/4708 in the Probate Office; Amendment No. 7 to the Covenants, as of April 7, 1998, which is recorded as Instrument Number 9804/9679; Amendment No. 8 to the Covenants, as of November 2, 1998, which is recorded as Instrument Number 9814/1685 in the Probate Office; Amendment No. 9 to the Covenants, as of August 1, 1999, which is recorded as Instrument Number 9911/3381 in the Probate Office; Amendment No. 10 to the Covenants, as of August 23, 1999, which is recorded as Instrument Number 9911/7204; Amendment No. 11 to the Covenants, as of August 1, 1999, which is recorded as Instrument Number 200001/2112 in the Probate Office; Amendment No. 12 to the Covenants, as of June 21, 2000, which is recorded as Instrument Number 200007/4466 in the Probate Office; Amendment No. 13 to the Covenants, as of October 31, 2000, which is recorded as Instrument Number 200012/9211 in the Probate Office; Amendment No. 14 to the Covenants, as of June 25, 2001, which is recorded as Instrument Number 200108/1210 in the Probate Office; Amendment No. 15 to the Covenants, as of January 1, 2002, which is recorded as Instrument Number 200201/7000 in the Probate Office; and

Amendment No. 16 to the Covenants, as of April 1, 2002, which is recorded as Instrument Number 200205/6191 in the Probate Office; Amended and Restated Amendment No. 16 to the Covenants, as of January 8, 2004, which is recorded as Instrument Number 200512/8615 in said Probate Office; Amendment No. 17 to the Covenants, as of December 4, 2002, which is recorded as Instrument Number 200216/8249 in the Probate Office; Amendment No. 18 to the Covenants, as of February 4, 2004, which is recorded as Instrument Number 200402/8020 in the Probate Office; and Amendment No. 19 to the Covenants, as of March 24, 2004, which is recorded as Instrument Number 200405/2263 in the Probate Office; Amendment No. 20 to the Covenants, as of February 28, 2005, which is recorded as Instrument Number 200512/8616 in the Probate Office; and Amendment No. 21 to the Covenants, as of September 25, 2006, which is recorded as Instrument Number 200615/28736, in the Probate Office; Amended and Restated Amendment No. 21 to the Covenants, as of September 26, 2006, which is recorded as Instrument Number 200703/5304 in the Probate Office; Amendment No. 22 to the Covenants, as of December 14, 2006, which is recorded as Instrument Number 200701/3026, in the Probate Office; and Amendment No. 23 to the Covenants, as of June 5, 2007, which is recorded as Instrument Number 200709/5533; and Amendment No. 24 to the Covenants, as of February 8, 2008, which is recorded in Instrument Number 200802/13267; and Amended and Restated Amendment No. 24 to the Covenants, which is recorded in Instrument Number 201414/20437; and Amendment No. 25 to the Covenants, which is recorded in Instrument Number 201009/27436; and Amendment No. 26 to the Covenants, which is recorded in Instrument Number 201218/21725; and Amendment No. 27 to the Covenants, which is recorded in Instrument Number 201310/10376; and Amendment No. 28 to the Covenants, which is recorded in Instrument Number 201317/350; and Amendment No. 29 to the Covenants, which is recorded in Instrument Number 201415/2670; and Amendment No. 30 to the Covenants, which is recorded in Instrument Number 201415/2674, in the Probate Office.

C. Developer desires to further amend the Covenants in order to include additional real property within the terms, covenants, and conditions of the Covenants, as amended, and to amend certain existing covenants, conditions and restrictions with respect to such additional real property.

NOW, THEREFORE, Developer hereby amends the Covenants as follows:

1. Pursuant to Section 2.02 of the Covenants, Developer hereby adds and submits the following Additional Property to the provisions of the Covenants:

Lots 1050 and 1068, according to the Survey of Heritage Hills Phase III – Sector 1, as recorded in Map Book 239, page 48, in the Probate Office of Jefferson County, Alabama.

2. The Additional Property is and shall be held, transferred, sold, conveyed, and occupied subject to the covenants, conditions, restrictions, easements, charges, and liens set forth in the Covenants, as heretofore and hereby amended, all of which shall be binding on all parties having or acquiring any right, title or interest in, and shall inure to the benefit of each and every owner of, any real property in the Additional Property.

3. Notwithstanding any requirements to the contrary contained in the Covenants, as amended, but subject to the absolute discretion of the ARC, there shall be no Maximum Living Space limitation for any Dwelling constructed on the Additional Property.

4. Except as herein specifically amended, the Covenants, and the aforesaid amendments thereto, shall remain unchanged and in full force and effect.

IN WITNESS WHEREOF, Developer has caused this Amendment to be executed as of the date first above written.

LIBERTY PARK JOINT VENTURE, LLP
an Alabama limited liability partnership

By: _____

Samuel G. Lowrey, III
Its Project Manager

STATE OF ALABAMA
JEFFERSON COUNTY

I, the undersigned, a Notary Public in and for said County in said State, hereby certify that Samuel G. Lowrey, III, whose name as Project Manager of **LIBERTY PARK JOINT VENTURE, LLP**, an Alabama limited liability partnership, is signed to the foregoing instrument, and who is known to me, acknowledged before me that, being informed of the contents of the instrument, he, as such officer and with full authority, executed the same voluntarily for and as the act of said limited liability partnership.

Given under my hand and official seal this 16th day of October, 2014.

Jennifer A. Yates
Notary Public

(Notarial Seal)

My commission expires: 5/11/16

20141017000949310 3/3
Bk: LR201417 Pg: 14325
Jefferson County, Alabama
10/17/2014 08:43:49 AM REST
Fee - \$22.00

Total of Fees and Taxes - \$22.00
LMCDUFFIE



20150309000244510 1/2
Bk: LR201511 Pg: 16389
Jefferson County, Alabama
 I certify this instrument filed on:
 03/09/2015 10:01:03 AM REST
 Judge of Probate- Alan L. King

THIS DOCUMENT PREPARED BY:
 Kathryn S. Carver
 Attorney at Law
 8000 Liberty Parkway, Suite 114
 Birmingham, Alabama 35242

**AMENDMENT NO. 32 TO
 VESTLAKE COMMUNITIES COVENANTS, CONDITIONS
 AND RESTRICTIONS**

THIS AMENDMENT NO. 32 TO VESTLAKE COMMUNITIES COVENANTS, CONDITIONS AND RESTRICTIONS (this "Amendment"), is made as of the 27th day of February, 2015, by **LIBERTY PARK JOINT VENTURE, LLP**, an Alabama limited liability partnership ("Developer"). Capitalized terms used herein, but not otherwise defined, shall have the meanings ascribed to them in the Covenants, as defined below.

RECITALS:

A. As of May 5, 1994, Developer made and entered into the Vestlake Communities Covenants, Conditions and Restrictions (the "Covenants"), which Covenants were filed for record on May 26th, 1994, and recorded in Instrument No. 9406/9798, in the Probate Office of Jefferson County, Alabama (the "Probate Office"), as such Covenants have been amended from time to time, affecting certain real property more particularly described in the Covenants.

B. Developer desires to further amend the Covenants in order to include additional real property within the terms, covenants, and conditions of the Covenants, as amended, and to amend certain existing covenants, conditions and restrictions with respect to such additional real property.

NOW, THEREFORE, Developer hereby amends the Covenants as follows:

1. Pursuant to Section 2.02 of the Covenants, Developer hereby adds and submits the following Additional Property to the provisions of the Covenants:

Lots 1017 and 1018; Lots 1038 thru 1049; and Lots 1061 thru 1067, according to the Survey of Heritage Hills Phase III – Sector 2, as recorded in Map Book 240, page 18, in the Probate Office of Jefferson County, Alabama.

2. The Additional Property is and shall be held, transferred, sold, conveyed, and occupied subject to the covenants, conditions, restrictions, easements, charges, and liens set forth in the Covenants, as heretofore and hereby amended, all of which shall be binding on all parties having or acquiring any right, title or interest in, and shall inure to the benefit of each and every owner of, any real property in the Additional Property.

3. Notwithstanding any requirements to the contrary contained in the Covenants, as amended, but subject to the absolute discretion of the ARC, (i) all minimum setback lines applicable to the Additional Property are as shown on the record map referred to in paragraph 1 above, (ii) the Minimum Living Space for the main structure of any Dwelling, exclusive of open porches and garages, shall be two thousand four hundred (2,400) square feet, with no less than one thousand four hundred (1,400) square feet thereof comprising the main level, and (iii) there shall be no Maximum Living Space limitation for the main structure of any Dwelling.

4. Except as herein specifically amended, the Covenants, and the aforesaid amendments thereto, shall remain unchanged and in full force and effect.

IN WITNESS WHEREOF, Developer has caused this Amendment to be executed as of the date first above written.

LIBERTY PARK JOINT VENTURE, LLP
an Alabama limited liability partnership

By: _____

[Signature]
Samuel G. Lowrey, III
Its Project Manager

STATE OF ALABAMA
JEFFERSON COUNTY


I, the undersigned, a Notary Public in and for said County in said State, hereby certify that Samuel G. Lowrey, III, whose name as Project Manager of **LIBERTY PARK JOINT VENTURE, LLP**, an Alabama limited liability partnership, is signed to the foregoing instrument, and who is known to me, acknowledged before me that, being informed of the contents of the instrument, he, as such officer and with full authority, executed the same voluntarily for and as the act of said limited liability partnership.

Given under my hand and official seal this 27th day of February, 2015.

Jennifer L. Yates

Notary Public
My commission expires: 5/11/16

(Notarial Seal)



20150309000244510 2/2
Bk: LR201511 Pg:16389
Jefferson County, Alabama
03/09/2015 10:01:03 AM REST
Fee - \$19.00

Total of Fees and Taxes-\$19.00
DGENERALLY

THIS DOCUMENT PREPARED BY:
Kathryn S. Carver
Attorney at Law
8000 Liberty Parkway, Suite 114
Birmingham, Alabama 35242

**AMENDMENT NO. 33 TO
VESTLAKE COMMUNITIES COVENANTS, CONDITIONS
AND RESTRICTIONS**

THIS AMENDMENT NO. 33 TO VESTLAKE COMMUNITIES COVENANTS, CONDITIONS AND RESTRICTIONS (this "Amendment"), is made as of the 9th day of April, 2015, by **LIBERTY PARK JOINT VENTURE, LLP**, an Alabama limited liability partnership ("Developer"). Capitalized terms used herein, but not otherwise defined, shall have the meanings ascribed to them in the Covenants, as defined below.

RECITALS:

A. As of May 5, 1994, Developer made and entered into the Vestlake Communities Covenants, Conditions and Restrictions (the "Covenants"), which Covenants were filed for record on May 26th, 1994, and recorded in Instrument No. 9406/9798, in the Probate Office of Jefferson County, Alabama (the "Probate Office"), as such Covenants have been amended from time to time, affecting certain real property more particularly described in the Covenants.

B. Developer desires to further amend the Covenants in order to include additional real property within the terms, covenants, and conditions of the Covenants, as amended, and to amend certain existing covenants, conditions and restrictions with respect to such additional real property.

NOW, THEREFORE, Developer hereby amends the Covenants as follows:

1. Pursuant to Section 2.02 of the Covenants, Developer hereby adds and submits the following Additional Property to the provisions of the Covenants:

Lots 1019 thru 1037; and Lots 1051 thru 1060, according to the Survey of Heritage Hills Phase III – Sector 3, as recorded in Map Book 240, page 89, in the Probate Office of Jefferson County, Alabama.

2. The Additional Property is and shall be held, transferred, sold, conveyed, and occupied subject to the covenants, conditions, restrictions, easements, charges, and liens set forth in the Covenants, as heretofore and hereby amended, all of which shall be binding on all parties having or acquiring any right, title or interest in, and shall inure to the benefit of each and every owner of, any real property in the Additional Property.

3. Notwithstanding any requirements to the contrary contained in the Covenants, as amended, but subject to the absolute discretion of the ARC, (i) all minimum setback lines applicable to the Additional Property are as shown on the record map referred to in paragraph 1 above, (ii) the Minimum Living Space for the main structure of any Dwelling, exclusive of open porches and garages, shall be two thousand four hundred (2,400) square feet, with no less than one thousand four hundred (1,400) square feet thereof comprising the main level, and (iii) there shall be no Maximum Living Space limitation for the main structure of any Dwelling.

4. Except as herein specifically amended, the Covenants, and the aforesaid amendments thereto, shall remain unchanged and in full force and effect.

IN WITNESS WHEREOF, Developer has caused this Amendment to be executed as of the date first above written.

LIBERTY PARK JOINT VENTURE, LLP
an Alabama limited liability partnership


By:



Samuel G. Lowrey, III
Its Project Manager

STATE OF ALABAMA
JEFFERSON COUNTY

I, the undersigned, a Notary Public in and for said County in said State, hereby certify that Samuel G. Lowrey, III, whose name as Project Manager of **LIBERTY PARK JOINT VENTURE, LLP**, an Alabama limited liability partnership, is signed to the foregoing instrument, and who is known to me, acknowledged before me that, being informed of the contents of the instrument, he, as such officer and with full authority, executed the same voluntarily for and as the act of said limited liability partnership.

Given under my hand and official seal this 9th day of April, 2015.


Notary Public
My commission expires: 5/11/16



20150414000365800 2/2
I certify this instrument filed on
04/14/2015 08:28:43 AM REST
Alan L. King, Judge of Probate
Jefferson County, AL
Rec Fee -\$19.00
Deed Tax -\$0.00
Mtg Tax -\$0.00
Mineral Tax -\$0.00
TOTAL -\$19.00 DRBESS

THIS DOCUMENT PREPARED BY:
Kathryn S. Carver
Attorney at Law
1000 Urban Center Drive, Suite 235
Vestavia Hills, Alabama 35242

**AMENDMENT NO. 34 TO
VESTLAKE COMMUNITIES COVENANTS, CONDITIONS
AND RESTRICTIONS**

THIS AMENDMENT NO. 34 TO VESTLAKE COMMUNITIES COVENANTS, CONDITIONS AND RESTRICTIONS (this "Amendment"), is made as of the 16th day of February, 2018, by **LIBERTY PARK JOINT VENTURE, LLP**, an Alabama limited liability partnership ("Developer"). **Capitalized terms used herein, but not otherwise defined, shall have the meanings ascribed to them in the Covenants, as defined below.**

RECITALS:

A. As of May 5, 1994, Developer made and entered into the Vestlake Communities Covenants, Conditions and Restrictions (the "Covenants"), which Covenants were filed for record on May 26th, 1994, and recorded in Instrument No. 9406/9798, in the Probate Office of Jefferson County, Alabama (the "Probate Office"), as such Covenants have been amended from time to time, affecting certain real property more particularly described in the Covenants.

B. Developer desires to further amend the Covenants in order to amend certain existing covenants, conditions and restrictions with respect to the property subject thereto.

NOW, THEREFORE, pursuant to Section 10.02 of the Covenants, Developer hereby further amends the Covenants as follows:

1. Section 5.04 of the Covenants is hereby amended by adding the following sentence at the end of such section:

Notwithstanding any provision in the Covenants or any amendment thereto to the contrary, in the event of any conflict between the Architectural Standards, as adopted, promulgated, amended and/or modified from time to time by the ARC, and the Covenants, the Architectural Standards shall control.

2. Section 6.04 of the Covenants is hereby deleted in its entirety and the following is substituted in lieu thereof:

Section 6.04 **Building Setbacks**. Notwithstanding any provision in the Covenants or any amendment thereto to the contrary, all minimum building setback lines for all Lots and Dwellings shall be established and reflected on the recorded subdivision map governing such Lots and Dwellings. No Dwelling shall be built within the minimum building setback line on any Lot. Eaves, overhangs, steps, open porches, terraces, decks,

walks, driveways and patios shall not be deemed a part of the Dwelling for the purposes of determining building setback line violations on any Lot.

3. Section 6.34 of the Covenants is hereby amended by adding the following sentence at the end of such section:

Notwithstanding any provision in the Covenants or any amendment thereto to the contrary, in the event of any conflict between the Architectural Standards, as adopted, promulgated, amended and/or modified from time to time by the ARC, and the Covenants, the Architectural Standards shall control.

4. Except as herein specifically amended, the Covenants, and the aforesaid amendments thereto, shall remain unchanged and in full force and effect.

IN WITNESS WHEREOF, Developer has caused this Amendment to be executed as of the date first above written.

LIBERTY PARK JOINT VENTURE, LLP
an Alabama limited liability partnership


By: _____

Shawn E. Arterburn
Shawn E. Arterburn
Its Vice President - Development

STATE OF ALABAMA
JEFFERSON COUNTY

I, the undersigned, a Notary Public in and for said County in said State, hereby certify that Shawn E. Arterburn, whose name as Vice President - Development of **LIBERTY PARK JOINT VENTURE, LLP**, an Alabama limited liability partnership, is signed to the foregoing instrument, and who is known to me, acknowledged before me that, being informed of the contents of the instrument, he, as such officer and with full authority, executed the same voluntarily for and as the act of said limited liability partnership.

Given under my hand and official seal this 16th day of February, 2018.



Jennifer L. Yates

Notary Public
My commission expires: 5/9/20

THIS DOCUMENT PREPARED BY:
Kathryn S. Carver
Attorney at Law
1000 Urban Center Drive, Suite 235
Vestavia Hills, Alabama 35242

**AMENDMENT NO. 35 TO
VESTLAKE COMMUNITIES COVENANTS, CONDITIONS
AND RESTRICTIONS**

THIS AMENDMENT NO. 35 TO VESTLAKE COMMUNITIES COVENANTS, CONDITIONS AND RESTRICTIONS (this "Amendment"), is made as of the 16th day of February, 2018, by **LIBERTY PARK JOINT VENTURE, LLP**, an Alabama limited liability partnership ("Developer"). **Capitalized terms used herein, but not otherwise defined, shall have the meanings ascribed to them in the Covenants, as defined below.**

RECITALS:

A. As of May 5, 1994, Developer made and entered into the Vestlake Communities Covenants, Conditions and Restrictions (the "Covenants"), which Covenants were filed for record on May 26th, 1994, and recorded in Instrument No. 9406/9798, in the Probate Office of Jefferson County, Alabama (the "Probate Office"), as such Covenants have been amended from time to time, affecting certain real property more particularly described in the Covenants.

B. Developer desires to further amend the Covenants in order to include additional real property within the terms, covenants, and conditions of the Covenants, as amended, and the Architectural Standards adopted, promulgated, amended and/or modified from time to time by the ARC, pursuant to the Covenants.

NOW, THEREFORE, Developer hereby amends the Covenants as follows:

1. Pursuant to Section 2.02 of the Covenants, Developer hereby adds and submits the following Additional Property to the provisions of the Covenants:

Lots 840 thru 849; and Lots 1072, 1073, 1086 thru 1137, according to the Amended Map of The Overlook, as recorded in Map Book 246, page 72, in the Probate Office of Jefferson County, Alabama.


2. The Additional Property is and shall be held, transferred, sold, conveyed, and occupied subject to the covenants, conditions, restrictions, easements, charges, and liens set forth in the Covenants, as heretofore and hereby amended, all of which shall be binding on all parties having or acquiring any right, title or interest in, and shall inure to the benefit of each and every owner of, any real property in the Additional Property.

3. Notwithstanding any requirements to the contrary contained in the Covenants, as amended, the Additional Property shall also be subject to Architectural Standards as adopted, promulgated, modified and amended from time to time by the ARC, pursuant to Sections 5.04 and 6.34 of the Covenants. If any provision of the Architectural Standards conflicts with the Covenants, then the provisions of the Architectural Standards will control.

4. Except as herein specifically amended, the Covenants, and the aforesaid amendments thereto, shall remain unchanged and in full force and effect.

IN WITNESS WHEREOF, Developer has caused this Amendment to be executed as of the date first above written.


LIBERTY PARK JOINT VENTURE, LLP
an Alabama limited liability partnership


By: 
Shawn E. Arterburn
Its Vice President - Development

STATE OF ALABAMA
JEFFERSON COUNTY

I, the undersigned, a Notary Public in and for said County in said State, hereby certify that Shawn E. Arterburn, whose name as Vice President - Development of **LIBERTY PARK JOINT VENTURE, LLP**, an Alabama limited liability partnership, is signed to the foregoing instrument, and who is known to me, acknowledged before me that, being informed of the contents of the instrument, he, as such officer and with full authority, executed the same voluntarily for and as the act of said limited liability partnership.

Given under my hand and official seal this 16th day of February, 2018.




Notary Public
My commission expires: 5/9/20

This instrument prepared by:
Reed Williams
Attorney at Law
1000 Urban Center Drive, Suite 235
Vestavia Hills, AL 35242

STATE OF ALABAMA)

COUNTY OF JEFFERSON)

AMENDMENT NO. 36 TO VESTLAKE COMMUNITIES
COVENANTS, CONDITIONS AND RESTRICTIONS

THIS AMENDMENT NO. 36 TO VESTLAKE COMMUNITIES COVENANTS, CONDITIONS AND RESTRICTIONS (this "Amendment") is entered into this the 24th day of November 2020, by LIBERTY PARK JOINT VENTURE, LLP, an Alabama limited liability partnership, successor to Liberty Park Joint Venture, an Alabama general partnership ("Developer") and CLAYTON PROPERTIES GROUP, INC., a Tennessee corporation ("Clayton").

RECITALS:

A. On May 5, 1994, Developer made and entered into the Vestlake Communities Covenants, Conditions and Restrictions (the "Covenants") recorded as Instrument Number 9406/9798 in the Office of the Judge of Probate of Jefferson County, Alabama ("Probate Office") as subsequently amended by filing in the Probate Office the following: Amendment No. 1 to the Covenants, as of August 29, 1994, which is recorded as Instrument Number 9410/6199 in the Probate Office; Amendment No. 2 to the Covenants, as of January 17, 1995, which is recorded as Instrument Number 9501/5552 in the Probate Office; Amendment No. 3 to the Covenants, as of February 6, 1995, which is recorded as Instrument Number 9502/7678 in the Probate Office; Amendment No. 4 to the Covenants, as of January 29, 1996, which is recorded as Instrument Number 9602/7418 in the Probate Office; Amendment No. 5 to the Covenants, as of February 13, 1996, which is recorded as Instrument Number 9605/1084 in the Probate Office; Amendment No. 6 to the Covenants, as of June 24, 1997, which is recorded as Instrument Number 9708/4708 in the Probate Office; Amendment No. 7 to the Covenants, as of April 7, 1998, which is recorded as Instrument Number 9804/9679; Amendment No. 8 to the Covenants, as of November 2, 1998, which is recorded as Instrument Number 9814/1685 in the Probate Office; Amendment No. 9 to the Covenants, as of August 1, 1999, which is recorded as Instrument Number 9911/3381 in the Probate Office; Amendment No. 10 to the Covenants, as of August 23, 1999, which is recorded as Instrument Number 9911/7204; Amended and Restated Amendment No. 10 to the Covenants, as of December 11, 2014, which is recorded in Book LR: 201419, Pg: 3476 in said Probate Office; Amendment No. 11 to the Covenants, as of August 1, 1999, which is recorded as Instrument Number 200001/2112 in the Probate Office; Amendment No. 12 to the Covenants, as of June 21, 2000, which is recorded as Instrument Number 200007/4466 in the Probate Office; Amendment No. 13 to the Covenants, as of October 31, 2000, which is recorded as Instrument Number

200012/9211 in the Probate Office; Amendment No. 14 to the Covenants, as of June 25, 2001, which is recorded as Instrument Number 200108/1210 in the Probate Office; Amendment No. 15 to the Covenants, as of January 1, 2002, which is recorded as Instrument Number 200201/7000 in the Probate Office; and Amendment No. 16 to the Covenants, as of April 1, 2002, which is recorded as Instrument Number 200205/6191 in the Probate Office; Amended and Restated Amendment No. 16 to the Covenants, as of January 8, 2004, which is recorded as Instrument Number 200512/8615 in said Probate Office; Second Amended and Restated Amendment No. 16 to the Covenants, as of December 11, 2014, which is recorded in Book LR: 201419, Pg: 3473 in said Probate Office Amendment No. 17 to the Covenants, as of December 4, 2002, which is recorded as Instrument Number 200216/8249 in the Probate Office; Amendment No. 18 to the Covenants, as of February 4, 2004, which is recorded as Instrument Number 200402/8020 in the Probate Office; and Amendment No. 19 to the Covenants, as of March 24, 2004, which is recorded as Instrument Number 200405/2263 in the Probate Office; Amendment No. 20 to the Covenants, as of February 28, 2005, which is recorded as Instrument Number 200512/8616 in the Probate Office; and Amendment No. 21 to the Covenants, as of September 25, 2006, which is recorded as Instrument Number 200615/28736, in the Probate Office; Amended and Restated Amendment No. 21 to the Covenants, as of September 26, 2006, which is recorded as Instrument Number 200703/5304 in the Probate Office; Amendment No. 22 to the Covenants, as of December 14, 2006, which is recorded as Instrument Number 200701/3026, in the Probate Office; and Amendment No. 23 to the Covenants, as of June 5, 2007, which is recorded as Instrument Number 200709/5533; and Amendment No. 24 to the Covenants, as of February 8, 2008, which is recorded in Instrument Number 200802/13267; Amended and Restated Amendment No. 24 to the Covenants, as of July 2, 2014, which is recorded in Book LR: 201414, Pg: 20437 in said Probate Office; Second Amended and Restated Amendment No. 24 to the Covenants, as of October 16, 2014, which is recorded in Book LR: 201417, Pg: 14328 in said Probate Office; and Amendment No. 25 to the Covenants, which is recorded in Instrument Number 201009/27436; and Amendment No. 26 to the Covenants, which is recorded in Instrument Number 201218/21725; and Amendment No. 27 to the Covenants, which is recorded in Instrument Number 201310/10376, and Amendment No. 28 to the Covenants, which is recorded in Book LR: 201317, Pg: 350; and Amendment No. 29 which is recorded in Instrument Number 201415/2670; and Amendment No. 30 which is recorded in Instrument Number 201415/2674; and Amendment No. 31 which is recorded in LR 201417, Page 14325; and Amendment No. 32 which is recorded in LR 201511, Page 16389; and Amendment No. 33 which is recorded in LR 201561, Page 19251; and Amendment No. 34 which is recorded in Instrument Number 2018015807; and Amendment No. 35 which is recorded in Instrument Number 2018015809, as set forth in the Probate Office. The Covenants, together with all of the recorded supplements and amendments thereto are hereinafter collectively referred to as the (the "Covenants"). *All initially capitalized terms not defined herein shall be defined as set forth in the Covenants.*

B. Developer, pursuant to Article X, Section 10.02 of the Covenants desires to further amend the Covenants to revise the definition of "Common Areas" to reflect that Common Areas may be owned by the Association or the Master Association.

C. Developer, pursuant to Article II, Section 2.02 of the Covenants, desires to submit certain portions of Additional Property to the Covenants as set forth in detail below.

D. A portion of the Additional Property identified as Lot 1141 shown on the Plat of The Enclave recorded in Map Book 253, Page 87, recorded in the Office of the Judge of Probate of Jefferson County, Alabama ("The Enclave Plat") is owned by the Developer.

E. A portion of the Additional Property identified as Lots 1138, 1139, and 1140 on The Enclave Plat (the "Clayton Lots") is owned by Clayton and Clayton desires to submit the Clayton Lots to the Covenants.

NOW, THEREFORE, for good and valuable consideration, upon the recording hereof, the Developer with the written consent of Clayton as to the Clayton Lots, pursuant to Section 10.02 of the Covenants, does hereby amend the Covenants as follows:

1. Developer, pursuant to Article X, Section 10.02 of the Covenants, hereby amends and restates the first sentence of Article I, Section 1.12 to provide as follows: "The term 'Common Areas' shall mean and refer to all real and personal property now or hereafter owned by the Master Association or the Association for the nonexclusive, common use and enjoyment of the Owners and Occupants."

2. Developer, pursuant to Article II, Section 2.02 and Article X, Section 10.02 of the Covenants, and with the consent of Clayton as evidenced by its signature on this Amendment, hereby submits the Additional Property described on Exhibit "A" to the Covenants.

3. Except as herein specifically amended, the Covenants shall remain unchanged and in full force and effect. Invalidity of any provision or provisions hereof by judgment or court order shall in no way affect any other provisions, all of which shall remain in full force and effect.

4. Should any dispute or litigation arise between any of the parties whose rights or duties are affected or determined by this Amendment as the same may be amended from time to time, said dispute or litigation shall be governed by the laws of the State of Alabama.

5. Whenever used herein the singular shall include the plural and the singular, and the use of any gender shall include all genders.

6. This Amendment shall become effective upon its recordation in the Probate Office.

[REMAINDER OF PAGE INTENTIONALLY LEFT BLANK]

IN WITNESS WHEREOF, the undersigned have caused this Amendment to be executed on the day and year first above written.

LIBERTY PARK JOINT VENTURE, LLP,
an Alabama limited liability partnership

By: Drummond Company, Inc.,
an Alabama corporation
Its Manager

By: Richard Mullen
Richard Mullen
Its Chief Executive Officer

STATE OF ALABAMA)

COUNTY OF JEFFERSON)

I, the undersigned authority, a Notary Public in and for said County in said State, hereby certify that Richard Mullen, whose name as Chief Executive Officer of Drummond Company, Inc., an Alabama corporation, the Manager of **Liberty Park Joint Venture, LLP**, an Alabama limited liability partnership, is signed to the foregoing conveyance, and who is known to me, acknowledged before me on this day that, being informed of the contents of the conveyance, he, as such officer and with full authority, executed the same voluntarily for and as the act of said corporation and limited liability partnership.


Given under my hand and official seal this 8th day of ^{December}~~November~~ 2020.

Barbara Perry


NOTARY PUBLIC

NOTARY PUBLIC
STATE OF ALABAMA AT LARGE
MY COMMISSION EXPIRES:
AUGUST 8, 2021

My commission expires: _____



CLAYTON PROPERTIES GROUP, INC.,
a Tennessee corporation

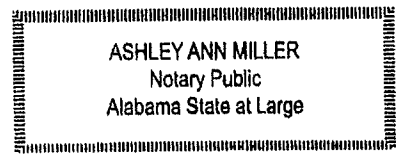
By: 
Print Name: J. BROOKS HARRIS
Title: VICE PRESIDENT


STATE OF ALABAMA)

COUNTY OF JEFFERSON)

I, the undersigned authority, a Notary Public in and for said County in said State, hereby certify that Brook Harris, whose name as VP of **CLAYTON PROPERTIES GROUP, INC.**, a Tennessee corporation, is signed to the foregoing conveyance, and who is known to me, acknowledged before me on this day that, being informed of the contents of the conveyance, s/he, as such officer and with full authority, executed the same voluntarily for and as the act of said corporation.

Given under my hand and official seal this 24 day of November 2020.




NOTARY PUBLIC

My Commission Expires
My commission expires: January 26, 2022

EXHIBIT "A"

Lots 1138, 1139, 1140, and 1141 as shown on the Final Plat of The Enclave recorded in Map Book 253, Page 87, recorded in the Office of the Judge of Probate of Jefferson County, Alabama.

This instrument prepared by:

Reed Williams
1000 Urban Center Drive, Suite 235
Birmingham, AL 35242

STATE OF ALABAMA)
COUNTY OF JEFFERSON)

AMENDMENT NO. 37 TO VESTLAKE COMMUNITIES
COVENANTS, CONDITIONS AND RESTRICTIONS

THIS AMENDMENT NO. 37 TO VESTLAKE COMMUNITIES COVENANTS, CONDITIONS AND RESTRICTIONS (this "Amendment") is entered into this the 24th day of October 2022, by LIBERTY PARK JOINT VENTURE, LLP, an Alabama limited liability partnership, successor to Liberty Park Joint Venture, an Alabama general partnership ("Developer").

RECITALS:

A. On May 5, 1994, Developer made and entered into the Vestlake Communities Covenants, Conditions and Restrictions (the "Covenants") recorded as Instrument Number 9406/9798 in the Office of the Judge of Probate of Jefferson County, Alabama ("Probate Office") as subsequently amended by filing in the Probate Office the following: Amendment No. 1 to the Covenants, as of August 29, 1994, which is recorded as Instrument Number 9410/6199 in the Probate Office; Amendment No. 2 to the Covenants, as of January 17, 1995, which is recorded as Instrument Number 9501/5552 in the Probate Office; Amendment No. 3 to the Covenants, as of February 6, 1995, which is recorded as Instrument Number 9502/7678 in the Probate Office; Amendment No. 4 to the Covenants, as of January 29, 1996, which is recorded as Instrument Number 9602/7418 in the Probate Office; Amendment No. 5 to the Covenants, as of February 13, 1996, which is recorded as Instrument Number 9605/1084 in the Probate Office; Amendment No. 6 to the Covenants, as of June 24, 1997, which is recorded as Instrument Number 9708/4708 in the Probate Office; Amendment No. 7 to the Covenants, as of April 7, 1998, which is recorded as Instrument Number 9804/9679; Amendment No. 8 to the Covenants, as of November 2, 1998, which is recorded as Instrument Number 9814/1685 in the Probate Office; Amendment No. 9 to the Covenants, as of August 1, 1999, which is recorded as Instrument Number 9911/3381 in the Probate Office; Amendment No. 10 to the Covenants, as of August 23, 1999, which is recorded as Instrument Number 9911/7204; Amended and Restated Amendment No. 10 to the Covenants, as of December 11, 2014, which is recorded in Book LR: 201419, Pg: 3476 in said Probate Office; Amendment No. 11 to the Covenants, as of August 1, 1999, which is recorded as Instrument Number 200001/2112 in the Probate Office; Amendment No. 12 to the Covenants, as of June 21, 2000, which is recorded as Instrument Number 200007/4466 in the Probate Office; Amendment No. 13 to the Covenants, as of October 31, 2000, which is recorded as Instrument Number 200012/9211 in the Probate Office; Amendment No. 14 to the Covenants, as of June 25, 2001, which is recorded as Instrument Number 200108/1210 in the Probate Office; Amendment No. 15 to the Covenants, as of January 1, 2002, which is recorded as Instrument Number 200201/7000 in

the Probate Office; and Amendment No. 16 to the Covenants, as of April 1, 2002, which is recorded as Instrument Number 200205/6191 in the Probate Office; Amended and Restated Amendment No. 16 to the Covenants, as of January 8, 2004, which is recorded as Instrument Number 200512/8615 in said Probate Office; Second Amended and Restated Amendment No. 16 to the Covenants, as of December 11, 2014, which is recorded in Book LR: 201419, Pg: 3473 in said Probate Office Amendment No. 17 to the Covenants, as of December 4, 2002, which is recorded as Instrument Number 200216/8249 in the Probate Office; Amendment No. 18 to the Covenants, as of February 4, 2004, which is recorded as Instrument Number 200402/8020 in the Probate Office; and Amendment No. 19 to the Covenants, as of March 24, 2004, which is recorded as Instrument Number 200405/2263 in the Probate Office; Amendment No. 20 to the Covenants, as of February 28, 2005, which is recorded as Instrument Number 200512/8616 in the Probate Office; and Amendment No. 21 to the Covenants, as of September 25, 2006, which is recorded as Instrument Number 200615/28736, in the Probate Office; Amended and Restated Amendment No. 21 to the Covenants, as of September 26, 2006, which is recorded as Instrument Number 200703/5304 in the Probate Office; Amendment No. 22 to the Covenants, as of December 14, 2006, which is recorded as Instrument Number 200701/3026, in the Probate Office; and Amendment No. 23 to the Covenants, as of June 5, 2007, which is recorded as Instrument Number 200709/5533; and Amendment No. 24 to the Covenants, as of February 8, 2008, which is recorded in Instrument Number 200802/13267; Amended and Restated Amendment No. 24 to the Covenants, as of July 2, 2014, which is recorded in Book LR: 201414, Pg: 20437 in said Probate Office; Second Amended and Restated Amendment No. 24 to the Covenants, as of October 16, 2014, which is recorded in Book LR: 201417, Pg: 14328 in said Probate Office; and Amendment No. 25 to the Covenants, which is recorded in Instrument Number 201009/27436; and Amendment No. 26 to the Covenants, which is recorded in Instrument Number 201218/21725; and Amendment No. 27 to the Covenants, which is recorded in Instrument Number 201310/10376, and Amendment No. 28 to the Covenants, which is recorded in Book LR: 201317, Pg: 350; and Amendment No. 29 which is recorded in Instrument Number 201415/2670; and Amendment No. 30 which is recorded in Instrument Number 201415/2674; and Amendment No. 31 which is recorded in LR 201417, Page 14325; and Amendment No. 32 which is recorded in LR 201511, Page 16389; and Amendment No. 33 which is recorded in LR 201561, Page 19251; and Amendment No. 34 which is recorded in Instrument Number 2018015807; and Amendment No. 35 which is recorded in Instrument Number 2018015809, as set forth in the Probate Office; and Amendment No. 36 which is recorded in Instrument Number 2020140318, as set forth in the Probate Office. The Covenants, together with all of the recorded supplements and amendments thereto, are hereinafter collectively referred to as the "Covenants." *All initially capitalized terms not defined herein shall be defined as set forth in the Covenants.*

B. Developer desires to further amend the Covenants to modify the quorum needed for annual meetings of the Association and to modify the notice requirements for meetings other than annual meetings.

NOW, THEREFORE, for good and valuable consideration, upon the recording hereof, the Developer, pursuant to Section 10.02 of the Covenants, does hereby amend the Covenants as follows:

1. Developer, pursuant to Article X, Section 10.02 of the Covenants, hereby deletes Article VIII, Section 8.08(a) in its entirety and replaces 8.08(a) with the following:

“(a) Written notice of each annual meeting of the Association shall be sent to all Owners not less than ten (10) days nor more than fifty (50) days in advance of such meeting. With respect to annual meetings, the presence in person or by proxy of Owners entitled to cast at least 30% of all the votes of the Association shall constitute a quorum. If the required quorum is not present, another meeting may be called subject to the same notice requirement, except as hereinafter provided, but the required quorum at the subsequent meeting shall be the presence in person or by proxy of Owners entitled to cast at least 10% of the total votes of the Association. Any notice for any such subsequent meeting shall state the modified, lowered quorum requirement. At such time a quorum is obtained, the vote of a majority of the Owners who are voting in person or by proxy at such meeting shall be required to approve any matter in which all of the members of the Association are entitled to vote.”

2. Developer, pursuant to Article X, Section 10.02 of the Covenants, hereby deletes Article VIII, Section 8.08(b) in its entirety and replaces 8.08(b) with the following:


“(b) Written notice of any meeting of the Association other than an annual meeting shall be sent to all Owners not less than five (5) days nor more than thirty (30) days in advance of such meeting. With respect to any such other meeting of the Association, including, specifically, meetings pursuant to which special Assessments are to be levied upon each Lot or Dwelling pursuant to Section 8.05 above, there shall be no specific requirement establishing a quorum and the vote of a majority of the Owners who are voting in person or by proxy at any such special meeting shall be binding on all of the members of the Association.”

3. Except as herein specifically amended, the Covenants shall remain unchanged and in full force and effect.
4. Invalidation of any provision or provisions hereof by judgment or court order shall in no way affect any other provisions, all of which shall remain in full force and effect.
5. Should any dispute or litigation arise between any of the parties whose rights or duties are affected or determined by this Amendment as the same may be amended from time to time, said dispute or litigation shall be governed by the laws of the State of Alabama.
6. Whenever used herein the singular shall include the plural and the singular, and the use of any gender shall include all genders.
7. This Amendment shall become effective upon its recordation in the Probate Office.

[REMAINDER OF PAGE INTENTIONALLY LEFT BLANK]

IN WITNESS WHEREOF, the undersigned have caused this Amendment to be executed on the day and year first above written.

LIBERTY PARK JOINT VENTURE, LLP,
an Alabama limited liability partnership


By: John Bonanno
Its: President


STATE OF ALABAMA)
COUNTY OF JEFFERSON)

I, the undersigned authority, a Notary Public in and for said County in said State, hereby certify that John Bonanno, whose name as President of **Liberty Park Joint Venture, LLP**, an Alabama limited liability partnership, is signed to the foregoing conveyance, and who is known to me, acknowledged before me on this day that, being informed of the contents of the conveyance, he, as such officer and with full authority, executed the same voluntarily for and as the act of said limited liability partnership.

Given under my hand and official seal this 24th day of October 2022.


NOTARY PUBLIC

My commission expires: 5/7/2024



This instrument prepared by:
Melinda Sellers
Burr & Forman LLP
420 North 20th Street
Birmingham, Alabama 35203

STATE OF ALABAMA)

COUNTY OF JEFFERSON)

**AMENDMENT NO. 38 TO VESTLAKE COMMUNITIES
COVENANTS, CONDITIONS AND RESTRICTIONS**

THIS AMENDMENT NO. 38 TO VESTLAKE COMMUNITIES COVENANTS, CONDITIONS AND RESTRICTIONS (this "Amendment") is entered into this the 17th day of JANUARY 2023, by LIBERTY PARK JOINT VENTURE, LLP, an Alabama limited liability partnership ("Developer"). **Capitalized terms used herein, but not otherwise defined, shall have the meaning ascribed to them in the Covenants, as defined below.**

RECITALS:

A. On May 5, 1994, Developer made and entered into the Vestlake Communities Covenants, Conditions and Restrictions (the "Covenants") recorded as Instrument Number 9307/4579 in the Office of the Judge of Probate of Jefferson County, Alabama ("Probate Office") as subsequently amended by filing in the Probate Office the following: Amendment No. 1 to the Covenants, as of August 29, 1994, which is recorded as Instrument Number 9410/6199 in the Probate Office; Amendment No. 2 to the Covenants, as of January 17, 1995, which is recorded as Instrument Number 9501/5552 in the Probate Office; Amendment No. 3 to the Covenants, as of February 6, 1995, which is recorded as Instrument Number 9502/7678 in the Probate Office; Amendment No. 4 to the Covenants, as of January 29, 1996, which is recorded as Instrument Number 9602/7418 in the Probate Office; Amendment No. 5 to the Covenants, as of February 13, 1996, which is recorded as Instrument Number 9605/1084 in the Probate Office; Amendment No. 6 to the Covenants, as of June 24, 1997, which is recorded as Instrument Number 9708/4708 in the Probate Office; Amendment No. 7 to the Covenants, as of April 7, 1998, which is recorded as Instrument Number 9804/9679; Amendment No. 8 to the Covenants, as of November 2, 1998, which is recorded as Instrument Number 9814/1685 in the Probate Office; Amendment No. 9 to the Covenants, as of August 1, 1999, which is recorded as Instrument Number 9911/3381 in the Probate Office; Amendment No. 10 to the Covenants, as of August 23, 1999, which is recorded as Instrument Number 9911/7204; Amendment No. 11 to the Covenants, as of August 1, 1999, which is recorded as Instrument Number 200001/2112 in the Probate Office; Amendment No. 12 to the Covenants, as of June 21, 2000, which is recorded as Instrument Number 200007/4466 in the Probate Office; Amendment No. 13 to the Covenants, as of October 31, 2000, which is recorded as Instrument Number 200012/9211 in the Probate Office; Amendment No. 14 to the Covenants, as of June 25, 2001, which is recorded as Instrument Number 200108/1210 in the Probate Office; Amendment No. 15 to the Covenants, as of January 1, 2002, which is recorded as Instrument

Number 200201/7000 in the Probate Office; and Amendment No. 16 to the Covenants, as of April 1, 2002, which is recorded as Instrument Number 200205/6191 in the Probate Office; Amended and Restated Amendment No. 16 to the Covenants, as of January 8, 2004, which is recorded as Instrument Number 200512/8615 in said Probate Office; Amendment No. 17 to the Covenants, as of December 4, 2002, which is recorded as Instrument Number 200216/8249 in the Probate Office; Amendment No. 18 to the Covenants, as of February 4, 2004, which is recorded as Instrument Number 200402/8020 in the Probate Office; and Amendment No. 19 to the Covenants, as of March 24, 2004, which is recorded as Instrument Number 200405/2263 in the Probate Office; Amendment No. 20 to the Covenants, as of February 28, 2005, which is recorded as Instrument Number 200512/8616 in the Probate Office; and Amendment No. 21 to the Covenants, as of September 25, 2006, which is recorded as Instrument Number 200615/28736, in the Probate Office; Amended and Restated Amendment No. 21 to the Covenants, as of September 26, 2006, which is recorded as Instrument Number 200703/5304 in the Probate Office; Amendment No. 22 to the Covenants, as of December 14, 2006, which is recorded as Instrument Number 200701/3026, in the Probate Office; and Amendment No. 23 to the Covenants, as of June 5, 2007, which is recorded as Instrument Number 200709/5533; and Amendment No. 24 to the Covenants, as of February 8, 2008, which is recorded in Instrument Number 200802/13267; and Amendment No. 25 to the Covenants, which is recorded in Instrument Number 201009/27436; and Amendment No. 26 to the Covenants, which is recorded in Instrument Number 201218/21725; and Amendment No. 27 to the Covenants, which is recorded in Instrument Number 201310/10376, and Amendment No. 28 to the Covenants, which is recorded in Instrument Number 20130813000877630; and Amendment No. 29 which is recorded in Instrument Number 201415/2670; and Amendment No. 30 which is recorded in Instrument Number 201415/2674; and Amendment No. 31 which is recorded in LR 201417, Page 14325; and Amendment No. 32 which is recorded in LR 201511, Page 16389; and Amendment No. 33 which is recorded in LR 201561, Page 19251; and Amendment No. 34 which is recorded in Instrument Number 2018015807; and Amendment No. 35 which is recorded in Instrument Number 2018015809; and Amendment No. 36 which is recorded in Instrument Number 2020140318; and Amendment No. 37 which is recorded in Instrument No. 2022110423, as set forth in the Probate Office, together with all of the recorded supplements and amendments thereto are hereinafter collectively referred to as the (the "Covenants").

B. Developer, pursuant to Article X, Section 10.02 and Article II, Section 2.02 of the Covenants desires to further amend the Covenants to include additional real property within the terms, covenants and conditions of the Covenants.

NOW, THEREFORE, for good and valuable consideration, upon the recording hereof, the Developer does hereby amend the Covenants as follows:

1. Developer, pursuant to Article X, Section 10.02 and Article II, Section 2.02 of the Covenants hereby submits the following additional property to the provisions of the Covenants:

Lake Reynolds, Willow Lake, and Reflection Lake as described on Exhibit "A" attached hereto (the "Additional Property").

2. The Additional Property is and shall be held, transferred, sold, conveyed, and occupied subject to the covenants, conditions, restrictions, easements, charges, and liens set forth in the Covenants, as heretofore and hereby amended, all of which shall be binding on all parties having or acquiring any right, title or interest in, and shall inure to the benefit of each and every owner of, any real property in the Additional Property.


4. Except as herein specifically amended, the Covenants, and the aforesaid amendments thereto, shall remain unchanged and in full force and effect.

5. This Amendment shall become effective upon its recordation in the Probate Office.

[REMAINDER OF PAGE INTENTIONALLY LEFT BLANK]

IN WITNESS WHEREOF, the undersigned have caused this Amendment to be executed on the day and year first above written.

LIBERTY PARK JOINT VENTURE, LLP,
an Alabama limited liability partnership


By: John Bonanno
Its: President

STATE OF ALABAMA)
COUNTY OF JEFFERSON)

I, the undersigned authority, a Notary Public in and for said County in said State, hereby certify that John Bonanno, whose name as President of **Liberty Park Joint Venture, LLP**, an Alabama limited liability partnership, is signed to the foregoing conveyance, and who is known to me, acknowledged before me on this day that, being informed of the contents of the conveyance, he, as such officer and with full authority, executed the same voluntarily for and as the act of said limited liability partnership.

Given under my hand and official seal this 17th day of January 2023.


NOTARY PUBLIC

My commission expires




EXHIBIT "A"
LEGAL DESCRIPTION OF ADDITIONAL PROPERTY

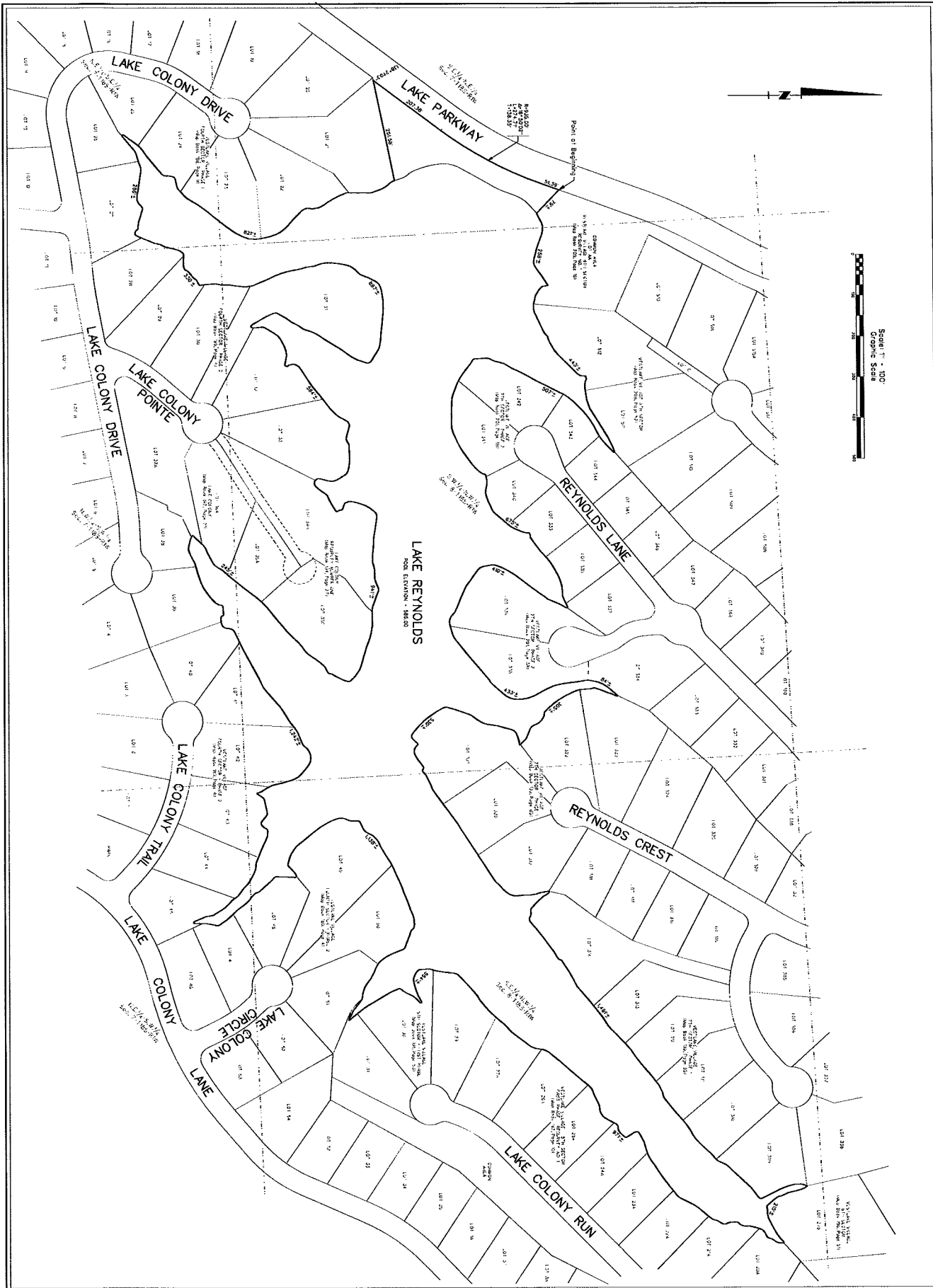
LEGAL DESCRIPTION
LAKE REYNOLDS

A part of the S.E. 1/4 of the N.E. 1/4 and the N.E. 1/4 of the S.E. 1/4 of Section 7, and the South 1/2 of the N.W. 1/4 and the North 1/2 of the S.W. 1/4 of Section 8, both in Township 18 South, Range 1 West, Jefferson County, Alabama, being more particularly described as follows:

Begin at the Westernmost corner of Common Area Lot AA, Vestlake Village 9th Sector Resurvey No. 1, as recorded in Map Book 209, Page 16 in the Probate Office of Jefferson County, Alabama, said point lying on the Southeasterly right-of-way of Lake Parkway; thence in a Southeasterly direction along the Southwesterly line of said Common Area Lot AA a distance of 79 feet, more or less, to a point on the approximate water line of Lake Reynolds (Pool Elevation 586.00); thence in a generally easterly direction along the Southerly property line of said Common Lot AA a distance of 258 feet, more or less to the Southernmost corner of Lot 512, Vestlake Village 9th Sector, as recorded in Map Book 208, Page 52 in the Probate Office of Jefferson County, Alabama; thence in a generally Northeasterly direction along the Southeasterly property line of said Lot 512 and Lot 511 a distance of 443 feet, more or less, to a point on the Northwesterly property line of Lot 344, Vestlake Village 7th Sector – Phase 2, as recorded in Map Book 201, Page 38 in the Probate Office of Jefferson County, Alabama; thence in a generally Southwesterly, Southerly and Southeasterly direction along the Northwesterly and Westerly property line of said Lot 344, Lot 343 and Lot 342 a distance of 507 feet, more or less, to the Southwest corner of Lot 341, Vestlake Village 7th Sector – Phase 2; thence in a generally Easterly and Northeasterly direction along the property line of said Lot 341, Lot 340, Lot 339, Lot 338 and Lot 337 a distance of 675 feet, more or less, to a point on the Westerly property line of Lot 336, Vestlake Village 7th Sector – Phase 2; thence in a generally Southwesterly, Southerly and Southeasterly direction along the Property line of said Lot 336 a distance of 410 feet, more or less, to the Southwesterly corner of Lot 335, Vestlake Village 7th Sector – Phase 2; thence in a generally Northeasterly, Northerly and Northwesterly direction along the property line of said Lot 335 a distance of 433 feet, more or less, to the Southeasterly corner of Lot 334, Vestlake Village 7th Sector – Phase 1, as recorded in Map Book 199, Page 85 in the Probate Office of Jefferson County, Alabama; thence in a generally Northeasterly direction along the property line of said Lot 334 a distance of 84 feet, more or less, to a point of the property line of Lot 323, Vestlake Village – 7th Sector – Phase 1; thence in a generally Southeasterly direction along the property line of said Lot 323 and Lot 322 a distance of 305 feet, more or less, to a point on the property line of Lot 321, Vestlake Village – 7th Sector – Phase 1; thence in a generally Southwesterly, Southerly, Southeasterly, Easterly and Northeasterly direction along the property line of said Lot 321 a distance of 530 feet, more or less, to the Southernmost corner of Lot 320, Vestlake Village – 7th Sector – Phase 1; thence in a generally Northeasterly direction along the property line of said Lot 320, Lot 319, Lot 318, Lot 314, Lot 313, Lot 312, Lot 311, Lot 310 and Lot 309 a distance of 1,481 feet, more or less, to a point on the property line of Lot 275, Vestlake Village – 6th Sector, as recorded in Map Book 196, Page 51 in the Probate Office of Jefferson County, Alabama; thence in a Southeasterly, Easterly and

Northeasterly direction a distance of 215 feet, more or less, to a point on the property line of Lot 20A, Vestlake Village – 5th Sector -First Phase – Resurvey No. 1, as recorded in Map Book 192, Page 10 in the Probate Office of Jefferson County, Alabama; thence in a generally Southwesterly direction along the property line of said Lot 20A, and Lots 21A through 27A a distance of 971 feet, more or less, to the Northernmost corner of Lot 29, Vestlake Village – 5th Sector – First Phase, as recorded in Map Book 191, Page 53 in the Probate Office of Jefferson County, Alabama; thence in a generally Southwesterly, Southerly and Southeasterly direction along the property line of said Lot 29, and Lots 30 and 31 a distance of 554 feet, more or less, to a point on the property line of Lot 51, Vestlake Village Fourth Sector Phase 2, as recorded in Map Book 189, Page 4 in the Probate Office of Jefferson County, Alabama; thence in a Northwesterly, Westerly, Southwesterly, Southerly and Southeasterly direction along the property line of said Lot 51, Lot 50, Lot 49, Lot 48 and Lot 47 a distance of 1,138 feet, more or less, to a point on the property line of Lot 45, Vestlake Village Fourth Sector Phase 2; thence in a generally Northwesterly, Westerly and Southwesterly direction along the property line of said Lot 45, and Lot 44, Lot 43, Lot 42, Lot 41, Lot 40, Lot 39 and Lot 38 a distance of 1,242 feet, more or less, to a point on the property line of Lot 37A, Lake Colony, as recorded in Map Book 192, Page 21 in the Probate Office of Jefferson County, Alabama; thence in a generally Northeasterly direction along the property line of said Lot 37A, and Lot 36A and Lot 35A a distance of 245 feet, more or less, to the Southernmost corner of Lot 35C, Lake Colony Resurvey Number One, as recorded in Map Book 194, Page 27 in the Probate Office of Jefferson County, Alabama; thence in a Northeasterly, Northerly, Northwesterly, Westerly, and Southwesterly direction along the property line of said Lot 35C and Lot 34B a distance of 941 feet, more or less, to the Northeasterly corner of Lot 33, Vestlake Village Fourth Sector Phase 2; thence in a Northwesterly, Westerly and Southwesterly direction along the property line of said Lot 33 and Lot 32 a distance of 584 feet, more or less, to a point on the property line of Lot 31, Vestlake Village Fourth Sector Phase 2; thence in a Northeasterly, Northerly, Northwesterly, Westerly, Southwesterly and Southerly direction along the property line of said Lot 31 a distance of 887 feet, more or less, to the Northernmost corner of Lot 30, Vestlake Village Fourth Sector Phase 2; thence in a generally Southerly and Southwesterly direction along said Property line of said Lot 30 and Lot 29 and Lot 28 a distance of 330 feet, more or less, to the Northeasterly corner of Lot 27, Vestlake Village Fourth Sector Phase 1, as recorded in Map Book 188, Page 9 in the Probate Office of Jefferson County, Alabama; thence in a generally Westerly and Southwesterly direction along the property line of said Lot 27 and Lot 26 a distance of 286 feet, more or less to the Southeasterly corner of Lot 25, Vestlake Village Fourth Sector Phase 1; thence in a Northeasterly, Northerly and Northwesterly direction along the property line of said Lot 25 and Lot 24, Lot 23, Lot 22 and Lot 21 a distance of 821 feet, more or less, to the Northeasterly corner of said Lot 21; thence in a Southwesterly direction along the Northwesterly property line of Lot 21 a distance of 251.58 feet to a point on the Southeasterly right-of-way line of Liberty Parkway; thence $138^{\circ}21'03''$ to the right in a Northeasterly direction along the Southeasterly right-of-way line of Lake Parkway a distance of 207.38 feet to the P.C. (point of curve) of a curve to the left having a radius of 935.00 feet and a central angle of $16^{\circ}50'02''$; thence in a Northeasterly direction along the arc of said curve and the Southeasterly right-of-way line of Liberty Parkway a distance of 274.71 feet to the P.T. (point of tangent) of said curve; thence tangent to said curve in a Northeasterly direction a distance of 51.39 feet to the Point of Beginning.

Containing 23.4 acres, more or less.



PROPERTY EXHIBIT
 DATE: 08/14/2020
 CHECKED BY: S.J.S. & M.A.V.C.
 FILE NAME: Lake Reynolds.dgn

1 OF 1

LAKE REYNOLDS
 SITUATED IN THE S.E. 1/4 OF THE N.E. 1/4 AND THE N.E. 1/4 OF THE S.E. 1/4 OF SECTION 7,
 AND THE SOUTH 1/2 OF THE N.W. 1/4 AND THE NORTH 1/2 OF THE S.W. 1/4 OF SECTION 8,
 BOTH IN TOWNSHIP 18 SOUTH, RANGE 1 WEST, JEFFERSON COUNTY, ALABAMA

Geot Information: Lake Reynolds | Associate Architect
 Instrumental: Water Resources | Lake Scouring: Woodrow

SCHÖEL

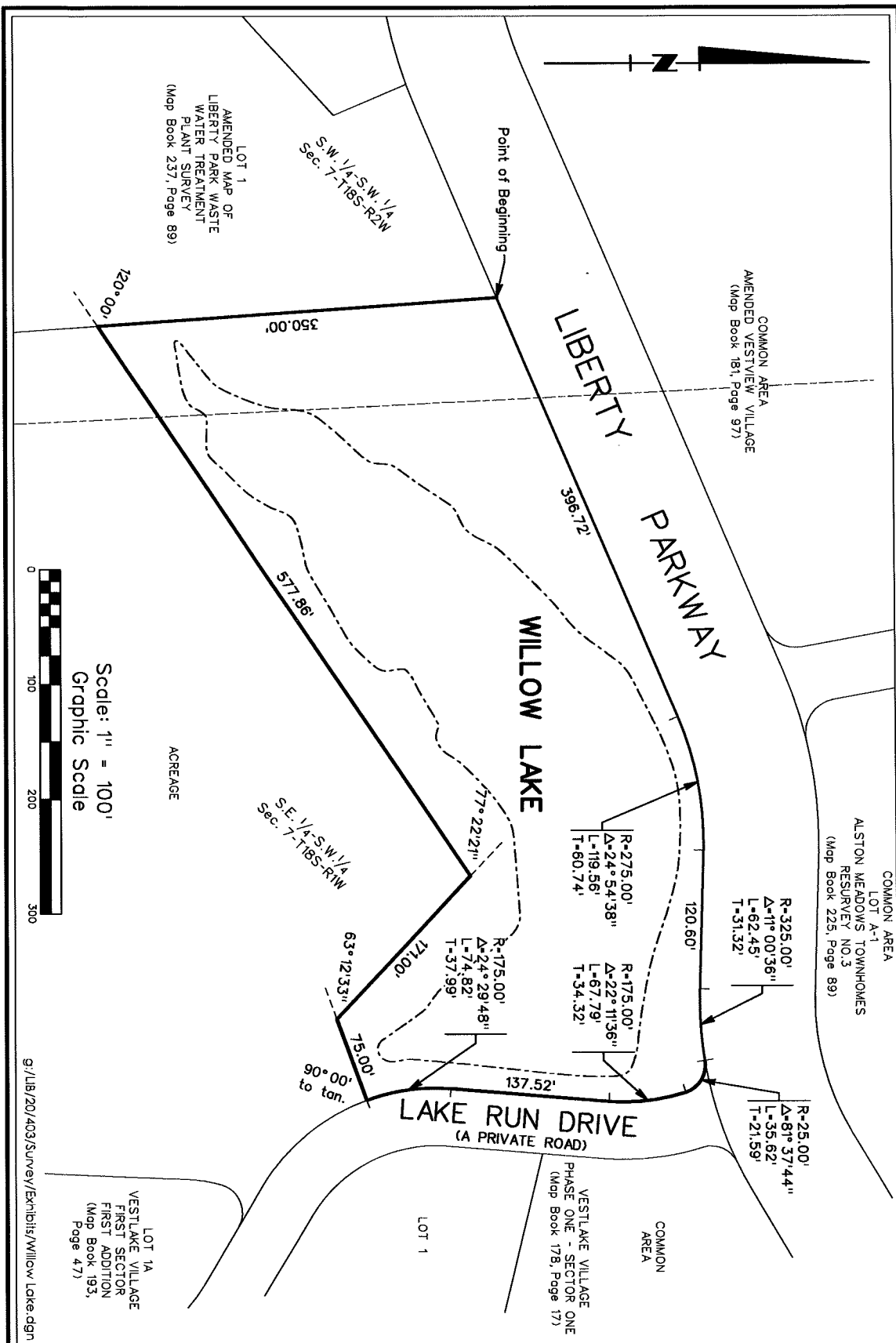
100 2nd Street East | 2500 McMillan Place SW, Ste 200
 Montgomery, Alabama 36105 | Tallahassee, Florida 32302
 (205) 265-4166 | (904) 224-1224
 SCHÖEL.COM

**LEGAL DESCRIPTION
WILLOW LAKE**

A part of the South 1/2 of the S.W. 1/4 of Section 7, Township 18 South, Range 1 West, Jefferson County, Alabama, being more particularly described as follows:

Begin at the Northeasterly corner of Lot 1, Amended Map of Liberty Park Waste Water Treatment Plant Survey, as recorded in Map Book 237, Page 89 in the Probate Office of Jefferson County, Alabama, said point lying on the Southeasterly right-of-way of Liberty Parkway; thence in a Northeasterly direction along the Southeasterly right-of-way line of Liberty Parkway a distance of 396.72 feet to the P.C. (point of curve) of a curve to the right having a radius of 275.00 feet and a central angle of $24^{\circ}54'38''$; thence in a Northeasterly and Easterly direction along the arc of said curve and along the Southeasterly and Southerly right-of-way line of Liberty Parkway a distance of 119.56 feet to the P.T. (point of tangent) of said curve; thence tangent to said curve in an Easterly direction along the Southerly right-of-way line of Liberty Parkway a distance of 120.60 feet to the P.C. (point of curve) of a curve to the left having a radius of 325.00 feet and a central angle of $11^{\circ}00'36''$; thence in an Easterly direction along the arc of said curve and the Southeasterly right-of-way line of Liberty Parkway a distance of 62.45 feet to the P.R.C. (point of reverse curve) of a curve to the right having a radius of 25.00 feet and a central angle of $81^{\circ}37'44''$, said point lying on the Easterly right-of-way line of Lake Run Drive (A Private Road); thence in an Easterly and Southeasterly direction along the arc of said curve and along the Easterly right-of-way line of Lake Run Drive a distance of 35.62 feet to the P.C.C. (point of compound curve) of a curve to the right having a radius of 175.00 feet and a central angle of $22^{\circ}11'36''$; thence in a Southeasterly and Southerly direction along the Easterly right-of-way line of Lake Run Drive a distance of 67.79 feet to the P.T. (point of tangent) of said curve; thence tangent to said curve in a Southerly direction along the Easterly right-of-way line of Lake Run Drive a distance of 137.52 feet to the P.C. (point of curve) of a curve to the left having a radius of 175.00 feet and a central angle of $24^{\circ}29'48''$; thence in a Southerly and Southeasterly direction along the arc of said curve and along the Easterly right-of-way line of Lake Run Drive a distance of 74.82 feet to a point; thence $90^{\circ}00'$ to the right (angle measured to tangent) in a Southeasterly direction a distance of 75.00 feet to a point; thence $63^{\circ}12'33''$ to the right in a Northwesterly direction a distance of 171.00 feet to a point; thence $77^{\circ}22'21''$ to the left in a Southwesterly direction a distance of 577.86 feet to a point on the Easterly line of Lot 1, Amended Map of Liberty Park Waste Water Treatment Plant Survey; thence $120^{\circ}00'$ to the right in a Northerly direction along the Easterly line of said Lot 1 a distance of 350.00 feet to the Point of Beginning.

Containing 4.560 acres.



Scale: 1" = 100'
Graphic Scale



g:/LIB/20/403/Survey/Exhibits/Willow Lake.dgn

WILLOW LAKE

DATE: DECEMBER, 2020

Civil Engineering | Land Surveying | Landscape Architecture
Environmental | Water Resources | Laser Scanning + Modeling



1001 22nd Street South | 7500 Memorial Pkwy SW, Ste 209
Birmingham, Alabama 35295 | Huntsville, Alabama 35892
205.323.6166 | 256.539.1221

SCHOEL.COM

**LEGAL DESCRIPTION
REFLECTION LAKE**

A part of the East 1/2 of the S.W. 1/4 of Section 4, Township 18 South, Range 1 West, Jefferson County, Alabama, being more particularly described as follows:

Begin at the Northernmost corner of Lot 1106, Amended Map of The Overlook, as recorded in Map Book 246, Page 72 in the Probate Office of Jefferson County, Alabama, said point lying on the Southeasterly right-of-way of Lake Parkway (A Private Road); thence in a Southeasterly direction along the Northeasterly line of said Lot 1106 a distance of 89.53 feet to a point; thence $95^{\circ}24'18''$ to the right in a Southwesterly direction along the Southeasterly line of said Lot 1106 a distance of 101.05 feet to the Easternmost corner of Lot 1105; thence $6^{\circ}32'52''$ to the left in a Southwesterly direction along the Southeasterly line of said Lot 1105 a distance of 94.91 feet to the Northeasterly corner of Lot 1104; thence $28^{\circ}53'38''$ to the left in a Southwesterly direction along the Southeasterly line of said Lot 1104 a distance of 90.08 feet to the Northwesterly corner of Lot 1099; thence $127^{\circ}05'20''$ to the left in a Northeasterly direction along the Northwesterly line of said Lot 1099 and Lot 1098 a distance of 251.48 feet to the Northeasterly corner of said Lot 1098; thence $121^{\circ}27'48''$ to the right in a Southwesterly direction along the Southeasterly line of said Lot 1098 a distance of 147.88 feet to a point; thence $20^{\circ}24'10''$ to the right in a Southwesterly direction along the Southeasterly line of said Lot 1098 a distance of 167.15 feet to the Northernmost corner of Lot 1097; thence $82^{\circ}23'31''$ to the left in a Southeasterly direction along the Northeasterly line of said Lot 1097 a distance of 176.95 feet to a point; thence $71^{\circ}01'07''$ to the right in a Southwesterly direction along the Southeasterly line of said Lot 1097 and Lot 1096 a distance of 101.69 feet to a corner of said Lot 1096; thence $24^{\circ}36'34''$ to the left in a Southerly direction along the Easterly line of said Lot 1096 a distance of 77.23 feet to the Northeasterly corner of Lot 1095; thence $15^{\circ}21'38''$ to the left in a Southeasterly direction along the Northeasterly line of said Lot 1095 a distance of 122.83 feet to the Northeasterly corner of Lot 1094; thence $23^{\circ}25'52''$ to the right in a Southerly direction along the Easterly line of said Lot 1094 a distance of 112.14 feet to the Southeasterly corner of said Lot 1094; thence $91^{\circ}51'54''$ to the left in an Easterly direction a distance of 70.00 feet to a point; thence $94^{\circ}59'27''$ to the left in a Northerly direction a distance of 225.00 feet to a point; thence $9^{\circ}41'10''$ to the right in a Northeasterly direction a distance of 174.38 feet to a point; thence $28^{\circ}52'31''$ to the right in a Northeasterly direction a distance of 216.20 feet to a point; thence $13^{\circ}51'26''$ to the right in a Northeasterly direction a distance of 215.51 feet to a point; thence $26^{\circ}56'19''$ to the left in a Northwesterly direction a distance of 95.00 feet to a point; thence $49^{\circ}19'21''$ to the left in a Northwesterly direction a distance of 296.00 feet to a point on the Southeasterly right-of-way line of Lake Parkway (A Private Road); thence $62^{\circ}24'39''$ to the left in a Southwesterly direction along the Southeasterly right-of-way line of Lake Parkway a distance of 38.27 feet to the P.C. (point of curve) of a curve to the right having a radius of 535.00 feet and a central angle of $17^{\circ}13'56''$; thence in a Southwesterly direction along the arc of said curve and the Southeasterly right-of-way line of Lake Parkway a distance of 160.91 feet to the Point of Beginning.

Containing 5.240 acres.

